



"Empowerment through quality technical education"  
Dr D Y Patil Educational Enterprises Charitable Trust's

**AJEENKYA**

**DY PATIL SCHOOL OF ENGINEERING**

(Formerly known as DY Patil School of Engineering)

AICTE ID - 1-3847411

AISHE Code: C-46648

DTE Code: EN6732

SPPU PUN Code: CEGP015720

(Approved by AICTE, Recognized by Govt. of Maharashtra, Affiliated to Savitribai Phule Pune University)

(Accredited by NAAC, NABL & ISO 9001:2015 & 21001:2018 Certified Institute)

## Criteria 4

**4.1.1: Availability of adequate infrastructure and physical facilities viz., classrooms, laboratories, ICT infrastructure, facilities for cultural and sports activities, gymnasium, yoga centre etc. in the institution**

Sr.No	Particulars
1	Institutional Infrastructure
2	Geotagged Photos of Mechanical department
3	Geotagged Photos of Computer department
4	Geotagged Photos of AI&DS department
5	Geotagged Photos of E&TC department
6	Geotagged Photos of Civil department
7	Geotagged Photos of department of engineering sciences
8	Geotagged Photos of Workshop
9	Geotagged Photos of Library
10	Geotagged Photos of server room
11	Geotagged Photos of Institute infrastructure and physical facilities
12	Cultural activities
13	Sports facilities
14	Gymnasium
15	Yoga Centre



  
**Principal**  
Ajeenkya DY Patil School of  
Engineering, Lohegaon, Pune



"Empowerment through quality technical education"  
Dr. D.Y. Patil Educational Enterprises Charitable Trust's

**AJEENKYA**

**DY PATIL SCHOOL OF ENGINEERING**

(Formerly known as DY Patil School of Engineering)

(Approved by AICTE, Recognized by Govt. of Maharashtra, Affiliated to Savitribai Phule Pune University)

(Accredited by NAAC, NABL & ISO 9001:2015 & 21001:2018 Certified Institute)

AICTE ID - 1-3847411

AISHE Code: C-46648

DTE Code: EN6732

SPPU PUN Code: CEGP015720

**4.1.1: Availability of adequate infrastructure and physical facilities viz., classrooms, laboratories, ICT infrastructure, facilities for cultural and sports activities, gymnasium, yoga centre etc. in the institution**

**Institutional Infrastructure**

The institution possesses sufficient infrastructure and physical amenities to facilitate effective teaching and learning, as outlined in the following sections.

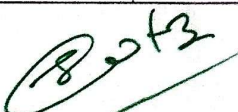
1. Instructional Area
2. Administrative Area
3. Amenities Area
4. Circulation Area

**As Per AICTE Norms, Land Required: 1.5 Acres**

**Available Land: 12.5 Acres**

**Instructional Area**

Sr No	Particular	Required	Available	Area Required (Sq.M)	Area Available (Sq.M)
1	Classroom(UG)	23	26	1518	2071
2	Tutorial Room	6	7	198	285
3	Seminar Hall	1	2	132	216
4	Workshop	1	1	400	400
5	Additional Workshop	1	1	200	274
6	CAD Center	1	1	132	140
7	Laboratory (UG)	40	43	2640	3347
8	Classrooms(PG)	6	9	198	201
9	Laboratory (PG)	6	7	396	416
10	Computer Center	2	2	300	300
11	Library & Reading Rooms	1	1	610	650
12	Language Laboratory	1	1	33	66
<b>Total</b>		<b>89</b>	<b>101</b>	<b>6757</b>	<b>8366</b>

  
**PRINCIPAL**  
**ADYPSOE, FUNE**





"Empowerment through quality technical education"  
Dr. D.Y. Patil Educational Enterprises Charitable Trust's  
**AJEENKYA**

**DY PATIL SCHOOL OF ENGINEERING**  
(Formerly known as DY Patil School of Engineering)

(Approved by AICTE, Recognized by Govt. of Maharashtra, Affiliated to Savitribai Phule Pune University)  
(Accredited by NAAC, NABL, & ISO 9001:2015 & 21001:2018 Certified Institute)

AICTE ID : 1-3847411

AISHE Code: C-46648

DTE Code: EN6732

SPPU PUN Code: CEGP015720

### Administrative Area

Sr No	Particular	Area Required (Sq.M)	Area Available (Sq.M)
1	Board Room	20	55
2	Department Offices/Cabin for HOD	140	250
3	Central Store	30	30
4	Exam Control Office	30	42
5	Housekeeping	10	10
6	Maintenance	10	20
7	Office all inclusive	150	178
8	Placement Office	30	41
9	Principal Directors Office	30	72
10	Security	10	10
<b>Total</b>		<b>460</b>	<b>708</b>

### Amenities Area

Sr No	Particular	Area Required (Sq.M)	Area Available (Sq.M)
1	Toilets	150	415
2	Girls Common Room	75	90
3	Boys Common Room	75	90
4	Cafeteria	150	200
5	Stationery Store	10	48
6	First Aid cum Sick Room	10	42
7	Principal's quarter	150	153
8	Guest House	30	75
9	Sports Club	100	200
10	Auditorium	250	400
11	Boys Hostel	adequate	500
12	Girls Hostel	adequate	500
<b>Total</b>		<b>1000</b>	<b>2713</b>

*(Signature)*  
**PRINCIPAL**  
**ADYPSOE, PUNE**





"Empowerment through quality technical education"  
Dr. D.Y. Patil Educational Enterprises Charitable Trust's

**AJEENKYA**

**DY PATIL SCHOOL OF ENGINEERING**  
(Formerly known as DY Patil School of Engineering)

(Approved by AICTE, Recognized by Govt. of Maharashtra, Affiliated to Savitribai Phule Pune University)  
(Accredited by NAAC, NABL & ISO 9001:2015 & 21001:2018 Certified Institute)

AICTE ID - 1-3847411

AISHE Code: C-46648

DTE Code: EN6732

SPPU PUN Code: CEGP015720

### Total Building Area

Sr.No.	Type of Infrastructure	Required as per AICTE	Actual Area Available(Sq.M)
1	Instructional Area	6757	8366
2	Administrative Area	460	708
3	Amenities Area	1000	2713
4	Circulation Area	2054	2947
<b>Total</b>		<b>10271</b>	<b>14734</b>

  
**PRINCIPAL**  
**ADYPSOE, PUNE**





"Empowerment through quality technical education"  
Dr. D. Y. Patil Educational Enterprises Charitable Trust's

**AJEENKYA**

**DY PATIL SCHOOL OF ENGINEERING**

(Formerly known as DY Patil School of Engineering)

(Approved by AICTE, Recognized by Govt. of Maharashtra, Affiliated to Savitribai Phule Pune University)

(Accredited by NAAC, NABL & ISO 9001:2015 & 21001:2018 Certified Institute)

AICTE ID - 1-3847411

AISHE Code: C-46648

DTE Code: EN6732

SPPU PUN Code: CEGP015720

## Department of Mechanical Engineering









### 4.1.1. Geo tagged Photos Classroom:

Sr. No.	Classroom Details	Infrastructure No.	Area in Sq.m.	Type of ICT Facility (Wi-Fi, LAN, LCD Projector etc.)
1	Classroom No. 1	526	84.71	Wi-Fi, LAN, LCD Projector
2	Classroom No. 2	528	74.13	Wi-Fi, LAN, Interactive Board with LCD Projector
3	Classroom No. 3	531	83.85	Wi-Fi, LAN, Interactive Panel
4	Classroom No. 4	524	84.28	Wi-Fi, LAN, LCD Projector
5	Classroom No. 5	212	84.85	Wi-Fi, LCD
6	Classroom No. 6	307	67	Wi-Fi, LAN
7	Tutorial Room UG	530	83.85	Wi-Fi, LAN, LCD Projector
8	Tutorial Room PG	311	41.5	Wi-Fi, LAN, LCD Projector




  
**Principal**  
Ajeenkya DY Patil School of  
Engineering, Lohegaon, Pune



Sr. No.	Classroom	Geotagged Photo 1	Geotagged Photo 2
1.	Classroom No. 526	 <p>Pune, Maharashtra, India JWC7+C49, Charhol Budruk, Pune, Maharashtra 412105, India Lat 18.621536° Long 73.912356° 08/05/23 02:22 PM GMT +05:30</p>	 <p>Pune, Maharashtra, India JWC7+C49, Charhol Budruk, Pune, Maharashtra 412105, India Lat 18.621536° Long 73.912356° 08/05/23 02:23 PM GMT +05:30</p>
2.	Classroom No. 528	 <p>Pune, Maharashtra, India JWC7+C49, Charhol Budruk, Pune, Maharashtra 412105, India Lat 18.621536° Long 73.912356° 08/05/23 02:25 PM GMT +05:30</p>	 <p>Pune, Maharashtra, India JWC7+C49, Charhol Budruk, Pune, Maharashtra 412105, India Lat 18.621536° Long 73.912356° 08/05/23 02:26 PM GMT +05:30</p>
3.	Classroom No. 531	 <p>Pune, Maharashtra, India JWC7+C49, Charhol Budruk, Pune, Maharashtra 412105, India Lat 18.621536° Long 73.912356° 08/05/23 02:26 PM GMT +05:30</p>	 <p>Pune, Maharashtra, India JWC7+C49, Charhol Budruk, Pune, Maharashtra 412105, India Lat 18.621536° Long 73.912356° 08/05/23 02:27 PM GMT +05:30</p>
4.	Classroom No. 524	 <p>Pune, Maharashtra, India JWC7+C49, Charhol Budruk, Pune, Maharashtra 412105, India Lat 18.621626° Long 73.912727° 16/06/23 03:55 PM GMT +05:30</p>	 <p>Pune, Maharashtra, India JWC7+C49, Charhol Budruk, Pune, Maharashtra 412105, India Lat 18.621626° Long 73.912727° 16/06/23 03:56 PM GMT +05:30</p>




  
**Principal**  
 Ajeenkya DY Patil School of  
 Engineering, Lohegaon, Pune



5	Classroom No. 212	 <p>Dr D.Y.Patil Knowledge City, Charkholi, Via Lohgaon, 7 km From Airport, Charkholi Budruk, Pune, Maharashtra 412105, India</p> <p>Latitude: 18.6213184° Longitude: 73.9117912°</p> <p>Local: 11:03:18 AM Altitude: 613 meters</p> <p>GMT: 05:33:18 AM Monday, 17/04/2023</p> <p>Note: ADYPSOE AUTOCL-212</p>	 <p>PWCE-GIR Bhoir, Charkholi Budruk, Pune, Maharashtra 412105, India</p> <p>Latitude: 18.6213972° Longitude: 73.9117477°</p> <p>Local: 11:02:54 AM Altitude: 613 meters</p> <p>GMT: 05:32:54 AM Monday, 17/04/2023</p> <p>Note: ADYPSOE AUTOCL-212</p>
6	Classroom No. 307	 <p>Dr D.Y.Patil Knowledge City, Charkholi, Via Lohgaon, 7 km From Airport, Charkholi Budruk, Pune, Maharashtra 412105, India</p> <p>Latitude: 18.6211661° Longitude: 73.9118792°</p> <p>Local: 02:45:14 PM Altitude: 613 meters</p> <p>GMT: 09:15:14 AM Monday, 17/04/2023</p> <p>Note: ADYPSOE AUTOCL-307</p>	 <p>Dr D.Y.Patil Knowledge City, Charkholi, Via Lohgaon, 7 km From Airport, Charkholi Budruk, Pune, Maharashtra 412105, India</p> <p>Latitude: 18.6211459° Longitude: 73.9118586°</p> <p>Local: 01:17:20 PM Altitude: 613 meters</p> <p>GMT: 07:47:20 AM Monday, 17/04/2023</p> <p>Note: ADYPSOE AUTOCL-307</p>



  
**Principal**  
**Ajeenkya DY Patil School of**  
**Engineering, Lohegaon, Pune**













1. 4.1.1.Geo tagged Photos of Laboratory :

Sr. No.	Lab. No.	Area (sqm)	Name of Laboratory	Type of ICT Facility (Wi-Fi, LAN, LCD Projector etc.)
1	31	66	AT	LAN, Wi-Fi
2	32	45	APPLIED THERMO	LAN, Wi-Fi
3	33A	93.42	SOM	LAN, Wi-Fi
4	25	66	FM-II	LAN, Wi-Fi
5	122A	59	CAD LAB	LAN, Wi-Fi
6	122B	74	PG LAB	LAN, Wi-Fi
7	125	85.14	MQC	LAN, Wi-Fi
8	127A	86.32	HP/MTX	LAN, Wi-Fi
9	128	84.34	RAC	LAN, Wi-Fi
10	131	83.85	TOM/DOM	LAN, Wi-Fi
11	130	73.35	HT	LAN, Wi-Fi
12	431	84.6	BME	LAN, Wi-Fi
13	111	41.5	Metallurgy and Material Testing	Wi-Fi, LAN
14	110	67.00	Metallurgy Lab	Wi-Fi, LAN
15	107	55.00	Hydraulics and Pneumatics Lab	LAN
16	104	41.93	Machine and Vehicle dynamics lab	Wi-Fi, LAN
17	201	90.00	Cad/Cam Lab	Wi-Fi, LAN











  
**Principal**  
 Ajeenkya DY Patil School of  
 Engineering, Lohegaon, Pune



Sr. No.	Lab	Geotagged Photo 1	Geotagged Photo 2
1.	Thermal Engineering./ Applied thermodynamic (31/32)	 <p>Pune, Maharashtra, India JWC7+C48, Charhol Budruk, Pune, Maharashtra 412105, India Lat 18.621536° Long 73.912356° 08/05/23 11:51 AM GMT +05:30</p>	 <p>Pune, Maharashtra, India JWC7+C48, Charhol Budruk, Pune, Maharashtra 412105, India Lat 18.621536° Long 73.912356° 08/05/23 11:51 AM GMT +05:30</p>
2	Strength of Material	 <p>Pune, Maharashtra, India JWC7+C48, Charhol Budruk, Pune, Maharashtra 412105, India Lat 18.621536° Long 73.912356° 08/05/23 11:51 AM GMT +05:30</p>	 <p>Pune, Maharashtra, India JWC7+C48, Charhol Budruk, Pune, Maharashtra 412105, India Lat 18.621536° Long 73.912356° 08/05/23 11:52 AM GMT +05:30</p>
3	Fluid Machinery/Turbo Machinery (022)	 <p>Pune, Maharashtra, India JWC7+C48, Charhol Budruk, Pune, Maharashtra 412105, India Lat 18.621536° Long 73.912356° 08/05/23 11:49 AM GMT +05:30</p>	 <p>Pune, Maharashtra, India JWC7+C48, Charhol Budruk, Pune, Maharashtra 412105, India Lat 18.621536° Long 73.912356° 08/05/23 11:50 AM GMT +05:30</p>
4.	CAD/ CAM(12 2A)	 <p>Pune, Maharashtra, India JWC7+C48, Charhol Budruk, Pune, Maharashtra 412105, India Lat 18.621536° Long 73.912356° 08/05/23 11:44 AM GMT +05:30</p>	 <p>Pune, Maharashtra, India JWC7+C48, Charhol Budruk, Pune, Maharashtra 412105, India Lat 18.621536° Long 73.912356° 08/05/23 11:45 AM GMT +05:30</p>
5	CADPG/ CAM(122B)	 <p>Pune, Maharashtra, India JWC7+C48, Charhol Budruk, Pune, Maharashtra 412105, India Lat 18.621536° Long 73.912356° 08/05/23 11:44 AM GMT +05:30</p>	 <p>Pune, Maharashtra, India JWC7+C48, Charhol Budruk, Pune, Maharashtra 412105, India Lat 18.621536° Long 73.912356° 08/05/23 11:44 AM GMT +05:30</p>











6.	Dynamic of Machinery Lab 131	 Pune, Maharashtra, India JWC7+CA9, Chhatoli Budruk, Pune, Maharashtra 412105, India Lat 18.621536° Long 73.912356° 08/05/23 11:37 AM GMT +05:30	 Pune, Maharashtra, India JWC7+CA9, Chhatoli Budruk, Pune, Maharashtra 412105, India Lat 18.621536° Long 73.912356° 08/05/23 11:38 AM GMT +05:30
7.	Refrigeration and Air condition (B 128)	 Pune, Maharashtra, India JWC7+CA9, Chhatoli Budruk, Pune, Maharashtra 412105, India Lat 18.621536° Long 73.912356° 08/05/23 11:40 AM GMT +05:30	 Pune, Maharashtra, India JWC7+CA9, Chhatoli Budruk, Pune, Maharashtra 412105, India Lat 18.621536° Long 73.912356° 08/05/23 11:40 AM GMT +05:30
8	Heat Transfer Lab (130)	 Pune, Maharashtra, India JWC7+CA9, Chhatoli Budruk, Pune, Maharashtra 412105, India Lat 18.621536° Long 73.912356° 08/05/23 11:38 AM GMT +05:30	 Pune, Maharashtra, India JWC7+CA9, Chhatoli Budruk, Pune, Maharashtra 412105, India Lat 18.621536° Long 73.912356° 08/05/23 11:40 AM GMT +05:30
9.	Metallurgy & MQC Lab (B- 207)	 Pune, Maharashtra, India JWC7+CA9, Chhatoli Budruk, Pune, Maharashtra 412105, India Lat 18.621536° Long 73.912356° 08/05/23 11:41 AM GMT +05:30	 Pune, Maharashtra, India JWC7+CA9, Chhatoli Budruk, Pune, Maharashtra 412105, India Lat 18.621536° Long 73.912356° 08/05/23 11:43 AM GMT +05:30

  
Principal  
Ajeenkya DY Patil School of  
Engineering, Lohegaon, Pune











11.	Mechatronics & Hydraulic & Pneumatic Lab (B-408)	 Pune, Maharashtra, India JWC7+G48, Charhol Budruk, Pune, Maharashtra 412105, India Lat 18.621536° Long 73.912368° 06/06/23 11:44 AM GMT +05:30	 Pune, Maharashtra, India JWC7+G48, Charhol Budruk, Pune, Maharashtra 412105, India Lat 18.621536° Long 73.912368° 06/06/23 11:44 AM GMT +05:30
12.	Basic Mechanical Lab 431	 Pune, Maharashtra, India JWC7+G48, Charhol Budruk, Pune, Maharashtra 412105, India Lat 18.621536° Long 73.912368° 06/06/23 02:07 PM GMT +05:30	 Pune, Maharashtra, India JWC7+G48, Charhol Budruk, Pune, Maharashtra 412105, India Lat 18.621536° Long 73.912368° 06/06/23 02:03 PM GMT +05:30
13	Machine and Vehicle dynamics lab 104	 Dr. D. Y. Patil Knowledge City, Charhol, Via Lohgaon, Airport, Charhol Budruk, Pune, Maharashtra 412105, India Latitude 18.6210861° Longitude 73.9118659° Altitude 613 meters Local 01:19:20 PM GMT 07:49:30 AM Monday, 17.04.2023 Note: ADYPSOE.AUTO.CL-104	 Dr. D. Y. Patil Knowledge City, Charhol, Via Lohgaon, Airport, Charhol Budruk, Pune, Maharashtra 412105, India Latitude 18.6210861° Longitude 73.9118659° Altitude 613 meters Local 01:19:41 PM GMT 07:49:41 AM Monday, 17.04.2023 Note: ADYPSOE.AUTO.CL-104
14	Hydraulics and Pneumatics Lab 107	 Dr. D. Y. Patil Knowledge City, Charhol, Via Lohgaon, Airport, Charhol Budruk, Pune, Maharashtra 412105, India Latitude 18.6211439° Longitude 73.9118502° Altitude 613 meters Local 01:17:35 PM GMT 07:47:35 AM Monday, 17.04.2023 Note: ADYPSOE.AUTO.CL-107	 Dr. D. Y. Patil Knowledge City, Charhol, Via Lohgaon, Airport, Charhol Budruk, Pune, Maharashtra 412105, India Latitude 18.6211459° Longitude 73.9118586° Altitude 613 meters Local 01:17:20 PM GMT 07:47:20 AM Monday, 17.04.2023 Note: ADYPSOE.AUTO.CL-107

**Principal**  
Ajeenkya DY Patil School of  
Engineering, Lohegaon, Pune





15	Metallurgy Lab 110	 <p>Dr. D. Y. Patil Knowledge City, Charnoli, Via Lohgaon, 7 km Fr Airport, Charnoli Budruk, Pune, Maharashtra 412105, India</p> <p>Latitude: 18.6211807° Longitude: 73.9118571°</p> <p>Local: 11:38:58 AM Altitude: 613 meters</p> <p>GMT: 05:48:38 AM Monday, 17/04/2023</p> <p>Note: ADVPSC/MET/LAB/110</p>	 <p>Dr. D. Y. Patil Knowledge City, Charnoli, Via Lohgaon, 7 km Fr Airport, Charnoli Budruk, Pune, Maharashtra 412105, India</p> <p>Latitude: 18.6212134° Longitude: 73.9118577°</p> <p>Local: 03:05:22 PM Altitude: 613 meters</p> <p>GMT: 07:35:02 AM Monday, 17/04/2023</p> <p>Note: ADVPSC/MET/LAB/110</p>
16	Metallurgy and Material Testing 111	 <p>Dr. D. Y. Patil Knowledge City, Charnoli, Via Lohgaon, 7 km Fr Airport, Charnoli Budruk, Pune, Maharashtra 412105, India</p> <p>Latitude: 18.6211966° Longitude: 73.9118564°</p> <p>Local: 11:06:20 AM Altitude: 613 meters</p> <p>GMT: 05:36:20 AM Monday, 17/04/2023</p> <p>Note: ADVPSC/AUT/LAB/111</p>	 <p>Dr. D. Y. Patil Knowledge City, Charnoli, Via Lohgaon, 7 km Fr Airport, Charnoli Budruk, Pune, Maharashtra 412105, India</p> <p>Latitude: 18.621221° Longitude: 73.9118343°</p> <p>Local: 11:37:53 AM Altitude: 613 meters</p> <p>GMT: 05:47:53 AM Monday, 17/04/2023</p> <p>Note: ADVPSC/AUT/LAB/111</p>
17	Cad/Cam Lab 201	 <p>Dr. D. Y. Patil Knowledge City, Charnoli, Via Lohgaon, 7 km Fr Airport, Charnoli Budruk, Pune, Maharashtra 412105, India</p> <p>Latitude: 18.6210851° Longitude: 73.9119034°</p> <p>Local: 01:14:40 PM Altitude: 613 meters</p> <p>GMT: 07:44:40 AM Monday, 17/04/2023</p> <p>Note: ADVPSC/AUT/LAB/201</p>	 <p>Dr. D. Y. Patil Knowledge City, Charnoli, Via Lohgaon, 7 km Fr Airport, Charnoli Budruk, Pune, Maharashtra 412105, India</p> <p>Latitude: 18.6209732° Longitude: 73.9119549°</p> <p>Local: 02:24:00 PM Altitude: 613 meters</p> <p>GMT: 07:42:00 AM Monday, 17/04/2023</p> <p>Note: ADVPSC/AUT/LAB/201</p>

Principal  
Ajeenkya DY Patil School of  
Engineering, Lohgaon, Pune







"Empowerment through quality technical education"  
Dr D Y Patil Educational Enterprises Charitable Trust's

**AJEENKYA**

**DY PATIL SCHOOL OF ENGINEERING**

(Formerly known as DY Patil School of Engineering)

(Approved by AICTE, Recognized by Govt. of Maharashtra, Affiliated to Savitribai Phule Pune University)

(Accredited by NAAC, NABL & ISO 9001:2015 & 21001:2018 Certified Institute)

AICTE ID - 1-3847411

AISHE Code: C-46648

DTE Code: EN6732

SPPU PUN Code: CEGP015720

## Department of Computer Engineering

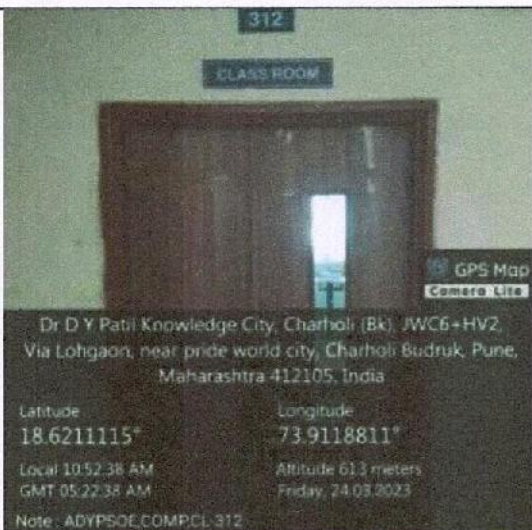




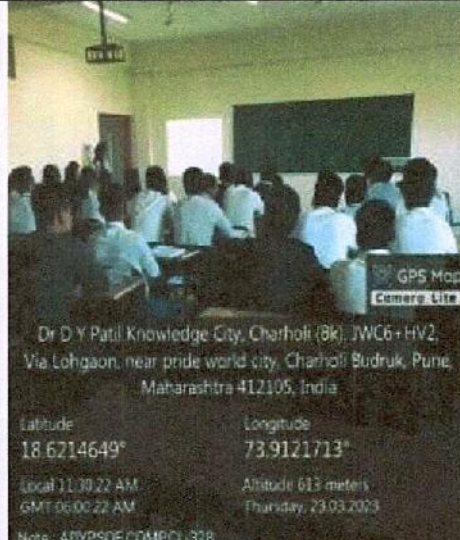
### 4.1.1 Geo tagged Photos of Classroom

Sr. No.	Classroom Details	Infrastructure No.	Area in Sq.m.	Type of ICT Facility (Wi-Fi, LAN, LCD Projector etc.)
1	Classroom No. 1	312	84.85	Wi-Fi, LAN, LCD Projector
2	Classroom No. 2	326	84.28	Wi-Fi, LAN, LCD Projector
3	Classroom No. 3	328	83.85	Wi-Fi, LAN, LCD Projector
4	Classroom No. 4	334	83.85	Wi-Fi, LAN, Smart Classroom
5	Tutorial Room UG	527	42.14	Wi-Fi, LAN, Green Board
6	Tutorial Room PG	310	43.21	Wi-Fi, LAN, Green Board

  
**Principal**  
Ajeenkya DY Patil School of  
Engineering, Lohegaon, Pune





Sr. No.	Classroom	Geotagged photo 1	Geotagged photo 2
1.	Classroom No. 312	 <p>Dr D Y Patil Knowledge City, Charholi (Bk), JWC6+HV2, Via Lohgaon, near pride world city, Charholi Budruk, Pune, Maharashtra 412105, India</p> <p>Latitude: 18.6211115° Longitude: 73.9118811°</p> <p>Local 10:52:38 AM Altitude 613 meters GMT 05:22:38 AM Friday, 24.03.2023</p> <p>Note: ADYPSOE.COMPCL 312</p>	 <p>Dr D Y Patil Knowledge City, Charholi (Bk), JWC6+HV2, Via Lohgaon, near pride world city, Charholi Budruk, Pune, Maharashtra 412105, India</p> <p>Latitude: 18.6214352° Longitude: 73.9121107°</p> <p>Local 10:52:04 AM Altitude 613 meters GMT 05:22:04 AM Friday, 24.03.2023</p> <p>Note: ADYPSOE.COMPCL 312</p>
2.	Classroom No. 326	 <p>Dr D Y Patil Knowledge City, Charholi (Bk), JWC6+HV2, Via Lohgaon, near pride world city, Charholi Budruk, Pune, Maharashtra 412105, India</p> <p>Latitude: 18.6214914° Longitude: 73.9121761°</p> <p>Local 11:25:29 AM Altitude 613 meters GMT 05:55:19 AM Thursday, 23.03.2023</p> <p>Note: ADYPSOE.COMPCL 326</p>	 <p>Dr D Y Patil Knowledge City, Charholi (Bk), JWC6+HV2, Via Lohgaon, near pride world city, Charholi Budruk, Pune, Maharashtra 412105, India</p> <p>Latitude: 18.6214145° Longitude: 73.9120128°</p> <p>Local 11:28:09 AM Altitude 613 meters GMT 05:58:09 AM Thursday, 23.03.2023</p> <p>Note: ADYPSOE.COMPCL 326</p>
3.	Classroom No. 328	 <p>DY Patil Knowledge City Road Via Lohgaon, Airport Rd, Charholi Budruk, Pune, Maharashtra 412105, India</p> <p>Latitude: 18.6214641° Longitude: 73.912184°</p> <p>Local 11:29:31 AM Altitude 613 meters GMT 05:59:31 AM Thursday, 23.03.2023</p> <p>Note: ADYPSOE.COMPCL 328</p>	 <p>Dr D Y Patil Knowledge City, Charholi (Bk), JWC6+HV2, Via Lohgaon, near pride world city, Charholi Budruk, Pune, Maharashtra 412105, India</p> <p>Latitude: 18.6214649° Longitude: 73.9121713°</p> <p>Local 11:30:22 AM Altitude 613 meters GMT 06:00:22 AM Thursday, 23.03.2023</p> <p>Note: ADYPSOE.COMPCL 328</p>

**Principal**  
Ajeenkya DY Patil School of  
Engineering, Lohegaon, Pune





4.	Classroom No. 334	 
----	----------------------	--







#### 4.1.1 Geotagged Photos of Laboratory:


Sr. No.	Lab. No.	Area (sqm)	Name of Laboratory	Type of ICT Facility (Wi-Fi, LAN, LCD Projector etc.)
1	321	72.24	Project Lab	LAN, Wi-Fi
2	325	69.66	Programming and Data Structure Lab	LAN, Wi-Fi
3	327	71.38	Hardware and N/W Lab	LAN, Wi-Fi
4	333	71.42	Software Lab	LAN, Wi-Fi, LCD Projector
5	330	71.42	Computer Graphics Laboratory	LAN, Wi-Fi
6	331	71.48	Software Development Tools Laboratory	LAN, Wi-Fi
7	342	98.04	Research Lab	LAN, Wi-Fi
8	338	71.48	Computer Lab	LAN, Wi-Fi
9	309	71.24	OSASL Lab	LAN, Wi-Fi
10	310	71.48	RDBMS Lab	LAN, Wi-Fi




Principal  
Ajeenkya DY Patil School of  
Engineering, Lohegaon, Pune










Sr. No.	Lab	Geotagged photo 1	Geotagged photo 2
1.	Project Lab 321	 <p>Dr D Y Patil Knowledge City, Charholi (Bk), JWC6+HV2, Via Lohgaon, near pride world city, Charholi Budruk, Pune, Maharashtra 412105, India</p> <p>Latitude: 18.6214368° Longitude: 73.9120559°</p>	 <p>Dr D Y Patil Knowledge City, Charholi (Bk), JWC6+HV2, Via Lohgaon, near pride world city, Charholi Budruk, Pune, Maharashtra 412105, India</p> <p>Latitude: 18.6214025° Longitude: 73.9119876°</p>
2.	Programming and Data Structure Lab 325	 <p>Dr D Y Patil Knowledge City, Charholi (Bk), JWC6+HV2, Via Lohgaon, near pride world city, Charholi Budruk, Pune, Maharashtra 412105, India</p> <p>Latitude: 18.6214344° Longitude: 73.9120571°</p>	 <p>Dr D Y Patil Knowledge City, Charholi (Bk), JWC6+HV2, Via Lohgaon, near pride world city, Charholi Budruk, Pune, Maharashtra 412105, India</p> <p>Latitude: 18.6214235° Longitude: 73.9120534° Local 11:35:39 AM Altitude 613 meters</p>
3.	Hardware and Network Lab. 327	 <p>Dr D Y Patil Knowledge City, Charholi (Bk), JWC6+HV2, Via Lohgaon, near pride world city, Charholi Budruk, Pune, Maharashtra 412105, India</p> <p>Latitude: 18.6214548° Longitude: 73.9121412°</p>	 <p>Dr D Y Patil Knowledge City, Charholi (Bk), JWC6+HV2, Via Lohgaon, near pride world city, Charholi Budruk, Pune, Maharashtra 412105, India</p> <p>Latitude: 18.6213669° Longitude: 73.912072°</p>

  
**Principal**  
 Ajeenkya DY Patil School of  
 Engineering, Lohegaon, Pune













4.	Software Lab 342		
5	Computer Graphics Laboratory 330		
6.	Software Development Tools Laboratory 331		

  
**Principal**  
**Ajeenkya DY Patil School of Engineering, Lohegaon, Pune**





7.	Software Lab 333	 <p>JWC7+C49, Chaholi Budruk, Pune, Maharashtra 412105, India</p> <p>Latitude: 18.6215565° Longitude: 73.9123426°</p> <p>Local 11:51:21 AM Altitude 613 meters</p> <p>GMT 06:21:21 AM Thursday, 23/03/2023</p> <p>Note: ADYPSOE,COMPLab-333</p>	 <p>JWC7+C49, Chaholi Budruk, Pune, Maharashtra 412105, India</p> <p>Latitude: 18.620609790086746° Longitude: 73.91230780631304°</p> <p>Local 11:50:13 AM Altitude 613 meters</p> <p>GMT 06:20:13 AM Thursday, 23/03/2023</p> <p>Note: ADYPSOE,COMPLab-333</p>
8.	Computer Lab 338	 <p>DY Patil Knowledge City Road Via Lohegaon, Airport Rd, Chaholi Budruk, Pune, Maharashtra 412105, India</p> <p>Latitude: 18.6215433° Longitude: 73.9123306°</p> <p>Local 11:54:51 AM Altitude 613 meters</p> <p>GMT 06:24:51 AM Thursday, 23/03/2023</p> <p>Note: ADYPSOE,COMPLab-338</p>	 <p>JWC7+74H, Chaholi Budruk, Pune, Maharashtra 412105, India</p> <p>Latitude: 18.6205696° Longitude: 73.9128186°</p> <p>Local 03:21:46 PM Altitude 615 meters</p> <p>GMT 07:51:46 AM Thursday, 23/03/2023</p> <p>Note: ADYPSOE,COMPLab-338</p>
9.	OSASL Lab 309	 <p>Address: Chaholi Budruk, Pune, Maharashtra, India</p> <p>Latitude: 18.621374° Longitude: 73.9118279°</p> <p>Altitude: 613.0 meter</p> <p>Date: 06/22/2023 02:01 pm</p> <p>Accuracy: 16.348 meter</p> <p>Time zone: IST</p> <p>Note: ADYPSOE, COMPLAB-309</p>	 <p>Address: Chaholi Budruk, Pune, Maharashtra, India</p> <p>Latitude: 18.621374° Longitude: 73.9118279°</p> <p>Altitude: 613.0 meter</p> <p>Date: 06/22/2023 02:02 pm</p> <p>Accuracy: 16.348 meter</p> <p>Time zone: IST</p> <p>Note: ADYPSOE, COMPLAB-309</p>
10.	RDBMS Lab	 <p>Address: Chaholi Budruk, Pune, Maharashtra, India</p> <p>Latitude: 18.621374° Longitude: 73.9118279°</p> <p>Altitude: 613.0 meter</p> <p>Date: 06/22/2023 01:56 pm</p> <p>Accuracy: 16.348 meter</p> <p>Time zone: IST</p> <p>Note: ADYPSOE, COMPLAB-310</p>	 <p>Address: Chaholi Budruk, Pune, Maharashtra, India</p> <p>Latitude: 18.621374° Longitude: 73.9118279°</p> <p>Altitude: 613.0 meter</p> <p>Date: 06/22/2023 02:00 pm</p> <p>Accuracy: 16.348 meter</p> <p>Time zone: IST</p> <p>Note: ADYPSOE, COMPLAB-310</p>

Principal  
Ajeenkya DY Patil School of  
Engineering, Lohegaon, Pune







"Empowerment through quality technical education"  
Dr DY Patil Educational Enterprises Charitable Trust's  
**AJEENKYA**

**DY PATIL SCHOOL OF ENGINEERING**  
(Formerly known as DY Patil School of Engineering)

(Approved by AICTE, Recognized by Govt. of Maharashtra, Affiliated to Savitribai Phule Pune University)  
(Accredited by NAAC, NABL & ISO 9001:2015 & 21001:2018 Certified Institute)

AICTE ID - 1-3847411

AISHE Code: C-46648





DTE Code: EN6732

SPPU PUN Code: CEGP015720

## Department of AI & DS Engineering

### 4.1.1 Geotagged Photos of Classroom :

Sr. No.	Classroom Details	Infrastructure No.	Area in Sq.m.	Type of ICT Facility (Wi-Fi, LAN, LCD Projector etc.)
1	Classroom No. 1	302	84.59	Wi-Fi, Interactive Board with LCD Projector
2	Classroom No. 2	303	84.59	Wi-Fi, Interactive Green Board
3	Tutorial Room 1	203	84.86	Wi-Fi, Interactive Green Board

Sr. No.	Classroom	Geotagged photo 1	Geotagged photo 2
1.	Classroom No. 302		
2.	Classroom No. 303		

  
**Principal**  
Ajeenkya DY Patil School of  
Engineering, Lohegaon, Pune











### 4.1.1. Geotagged photos of Laboratory


#### Lab Details:

Sr. No.	Lab. No.	Area (sqm)	Name of Laboratory	Type of ICT Facility (Wi-Fi, LAN, LCD Projector etc.)
1	313	64.1	Data Structure Lab	LAN, Wi-Fi
2	314	64.1	Programming Lab	LAN, Wi-Fi
3	339	83.85	Artificial and Intelligence Lab	LAN, Wi-Fi

#### Lab Photos

Sr. No.	Lab	Geotagged photo 1	Geotagged photo 2
1.	Data Structure Lab (313)		
2.	Programming Lab(314)		
3.	Artificial and Intelligence Lab(339)		

Principal  
Ajeenkya DY Patil School of  
Engineering, Lohegaon, Pune







"Empowerment through quality technical education"  
Dr D Y Patil Educational Enterprises Charitable Trust's

**AJEENKYA**

**DY PATIL SCHOOL OF ENGINEERING**

(Formerly known as DY Patil School of Engineering)

(Approved by AICTE, Recognized by Govt. of Maharashtra, Affiliated to Savitribai Phule Pune University)

(Accredited by NAAC, NABL & ISO 9001:2015 & 21001:2018 Certified Institute)

AICTE ID - 1-3847411

AISHE Code: C-46648


DTE Code: EN6732


SPPU PUN Code: CEGP015720

## Department of E&TC Engineering


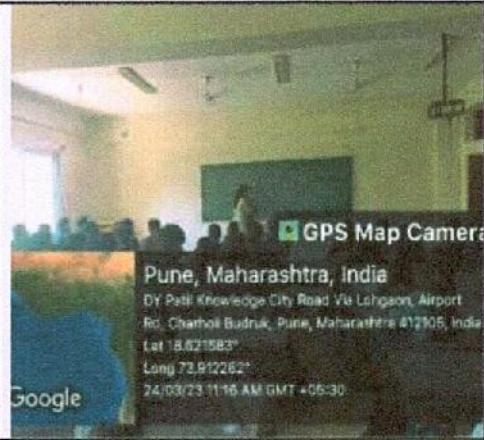



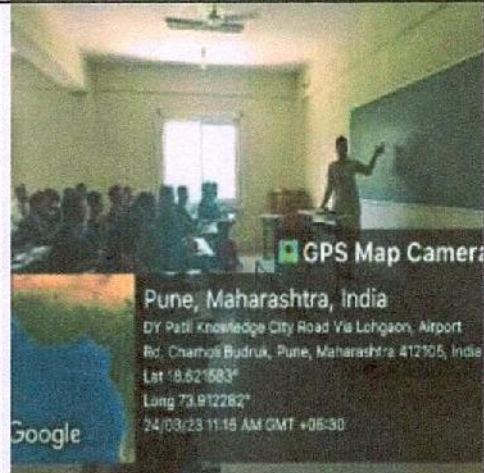
### 4.1.1 Geotagged Photos of Classroom :

Sr. No.	Classroom Details	Infrastructure No.	Area in Sq.m.	Type of ICT Facility (Wi-Fi, LAN, LCD Projector etc.)
1	Classroom No. 1	224	84.71	Wi-Fi, LAN, LCD Projector
2	Classroom No. 2	227	83.85	Wi-Fi, LAN, Interactive Panel
3	Classroom No. 3	232	83.85	Wi-Fi, LAN, Interactive Board with LCD Projector
4	Tutorial Room PG	535 A	41.8	Wi-Fi, LAN, Interactive Board with LCD Projector
5	Tutorial Room UG	535 B	41.75	Wi-Fi, LAN, Interactive Board with LCD Projector

  
**Principal**  
Ajeenkya DY Patil School of  
Engineering, Lohegaon, Pune





Sr. No.	Classroom	Geotagged Photo 1	Geotagged Photo 2
1.	Classroom No. 224	 A photograph of a wooden door with a small window, labeled '224 CLASS ROOM'. A geotag overlay from Google Maps shows the location in Pune, Maharashtra, India, with coordinates 18.621583° N, 73.912262° E, and a timestamp of 24/03/23 12:43 PM GMT +05:30.	 A photograph of the interior of Classroom No. 224, showing students seated at desks and a teacher at the front. A geotag overlay from Google Maps shows the location in Pune, Maharashtra, India, with coordinates 18.621583° N, 73.912262° E, and a timestamp of 24/03/23 11:16 AM GMT +05:30.
2.	Classroom No. 227	 A photograph of a wooden door with a small window, labeled '227 CLASS ROOM'. A geotag overlay from Google Maps shows the location in Pune, Maharashtra, India, with coordinates 18.621583° N, 73.912262° E, and a timestamp of 24/03/23 11:04 AM GMT +05:30.	 A photograph of the interior of Classroom No. 227, showing students seated at desks and a teacher at the front. A geotag overlay from Google Maps shows the location in Pune, Maharashtra, India, with coordinates 18.621583° N, 73.912262° E, and a timestamp of 24/03/23 11:09 AM GMT +05:30.
3.	Classroom No. 232	 A photograph of a wooden door with a small window, labeled '232 CLASS ROOM'. A geotag overlay from Google Maps shows the location in Pune, Maharashtra, India, with coordinates 18.621583° N, 73.912262° E, and a timestamp of 24/03/23 12:44 PM GMT +05:30.	 A photograph of the interior of Classroom No. 232, showing students seated at desks and a teacher at the front. A geotag overlay from Google Maps shows the location in Pune, Maharashtra, India, with coordinates 18.621583° N, 73.912262° E, and a timestamp of 24/03/23 11:16 AM GMT +05:30.

Principal  
Ajeenkya DY Patil School of  
Engineering, Lohegaon, Pune











#### 4.1.1 Geotagged Photos of Laboratory :

Sr. No.	Lab. No.	Area (sqm)	Name of Laboratory	Type of ICT Facility (Wi-Fi, LAN, LCD Projector etc.)
1	222	83.85	BASIC ELECT	LAN, Wi-Fi
2	220	83.85	EDC	LAN, Wi-Fi
3	223	84.71	DES	LAN, Wi-Fi
4	236	83.85	CL-I	LAN, Wi-Fi
5	231	83.85	CL-II	LAN, Wi-Fi
6	239	84.72	SPL	LAN, Wi-Fi
7	240	84.72	Project Lab	LAN, Wi-Fi
8	228	42.14	IQAC Room	LAN, Wi-Fi, Printer

  
**Principal**  
Ajeenkya DY Patil School of  
Engineering, Lohegaon, Pune











Sr. No.	Lab	Geotagged photo 1	Geotagged photo 2
1.	Basic Electronics	 A photograph of the entrance to the Basic Electronics Lab. The door is dark wood with a small window. Above the door is a sign that reads "BASIC ELECTRONICS LAB". Below the door is a Google Maps overlay showing the location in Pune, Maharashtra, India, with coordinates Lat 18.621583° and Long 73.912282°.	 A photograph of the interior of the Basic Electronics Lab. Several students are seated at tables, working on projects. A Google Maps overlay is visible in the bottom right corner, showing the location in Pune, Maharashtra, India, with coordinates Lat 18.621583° and Long 73.912282°.
2.	Electronics devices & Circuits	 A photograph of the entrance to the Electronics devices & Circuits Lab. The door is dark wood with a small window. Above the door is a sign that reads "ELECTRONIC DEVICES & CIRCUITS LAB". Below the door is a Google Maps overlay showing the location in Pune, Maharashtra, India, with coordinates Lat 18.621583° and Long 73.912282°.	 A photograph of the interior of the Electronics devices & Circuits Lab. Several students are seated at tables, working on projects. A Google Maps overlay is visible in the bottom right corner, showing the location in Pune, Maharashtra, India, with coordinates Lat 18.621583° and Long 73.912282°.
3.	Digital & Embedded system	 A photograph of the entrance to the Digital & Embedded system Lab. The door is dark wood with a small window. Above the door is a sign that reads "DIGITAL & EMBEDDED SYSTEM LAB". Below the door is a Google Maps overlay showing the location in Pune, Maharashtra, India, with coordinates Lat 18.621583° and Long 73.912282°.	 A photograph of the interior of the Digital & Embedded system Lab. Several students are seated at tables, working on projects. A Google Maps overlay is visible in the bottom right corner, showing the location in Pune, Maharashtra, India, with coordinates Lat 18.621583° and Long 73.912282°.


  
**Principal**  
 Ajeenkya DY Patil School of  
 Engineering, Lohegaon, Pune









4.	Communication Engg. I	 <p>COMMUNICATION ENGG. LAB - I</p> <p>Pune, Maharashtra, India DY Patil Knowledge City Road Via Lohgaon, Airport Rd, Charnoli Budruk, Pune, Maharashtra 412105, India Lat 18.621583° Long 73.912262° 24/03/23 11:29 AM GMT +05:30</p>	 <p>GPS Map Camera</p> <p>Pune, Maharashtra, India DY Patil Knowledge City Road Via Lohgaon, Airport Rd, Charnoli Budruk, Pune, Maharashtra 412105, India Lat 18.621583° Long 73.912262° 24/03/23 11:31 AM GMT +05:30</p>
5	Communication Engg. II	 <p>COMMUNICATION ENGG. LAB - II</p> <p>Pune, Maharashtra, India DY Patil Knowledge City Road Via Lohgaon, Airport Rd, Charnoli Budruk, Pune, Maharashtra 412105, India Lat 18.621583° Long 73.912262° 24/03/23 11:38 AM GMT +05:30</p>	 <p>GPS Map Camera</p> <p>Pune, Maharashtra, India DY Patil Knowledge City Road Via Lohgaon, Airport Rd, Charnoli Budruk, Pune, Maharashtra 412105, India Lat 18.621583° Long 73.912262° 24/03/23 11:42 AM GMT +05:30</p>
6	Signal Processing	 <p>SIGNAL PROCESSING LAB</p> <p>Pune, Maharashtra, India DY Patil Knowledge City Road Via Lohgaon, Airport Rd, Charnoli Budruk, Pune, Maharashtra 412105, India Lat 18.621583° Long 73.912262° 24/03/23 11:32 AM GMT +05:30</p>	 <p>GPS Map Camera</p> <p>Pune, Maharashtra, India DY Patil Knowledge City Road Via Lohgaon, Airport Rd, Charnoli Budruk, Pune, Maharashtra 412105, India Lat 18.621583° Long 73.912262° 24/03/23 11:36 AM GMT +05:30</p>


Principal  
Ajeenkya DY Patil School of  
Engineering, Lohegaon, Pune





7	Project Lab	 <p>GPS Map Camera</p> <p>Pune, Maharashtra, India DY Patil Knowledge City Road Via Lohgaon, Airport Rd, Charkhol Budruk, Pune, Maharashtra 412105, India Lat 18.621583° Long 73.912282° 24/03/23 11:46 AM GMT +05:30</p>	 <p>GPS Map Camera</p> <p>Pune, Maharashtra, India DY Patil Knowledge City Road Via Lohgaon, Airport Rd, Charkhol Budruk, Pune, Maharashtra 412105, India Lat 18.621583° Long 73.912282° 24/03/23 11:50 AM GMT +05:30</p>
8.	IQAC Room	 <p>GPS Map Camera</p> <p>Pune, Maharashtra, India DY Patil Knowledge City Road Via Lohgaon, Airport Rd, Charkhol Budruk, Pune, Maharashtra 412105, India Lat 18.621583° Long 73.912282° 24/03/23 11:52 AM GMT +05:30</p>	 <p>GPS Map Camera</p> <p>Pune, Maharashtra, India DY Patil Knowledge City Road Via Lohgaon, Airport Rd, Charkhol Budruk, Pune, Maharashtra 412105, India Lat 18.621583° Long 73.912282° 24/03/23 11:54 AM GMT +05:30</p>

  
**Principal**  
 Ajeenkya DY Patil School of  
 Engineering, Lohegaon, Pune







"Empowerment through quality technical education"  
Dr D Y Patil Educational Enterprises Charitable Trust's

**AJEENKYA**

**DY PATIL SCHOOL OF ENGINEERING**

(Formerly known as DY Patil School of Engineering)

(Approved by AICTE, Recognized by Govt. of Maharashtra, Affiliated to Savitribai Phule Pune University)

(Accredited by NAAC, NABL & ISO 9001:2015 & 21001:2018 Certified Institute)

AICTE ID - 1-3847411

AISHE Code: C-46648

DTE Code: EN6732


SPPU PUN Code: CEGP015720

## Department Civil Engineering





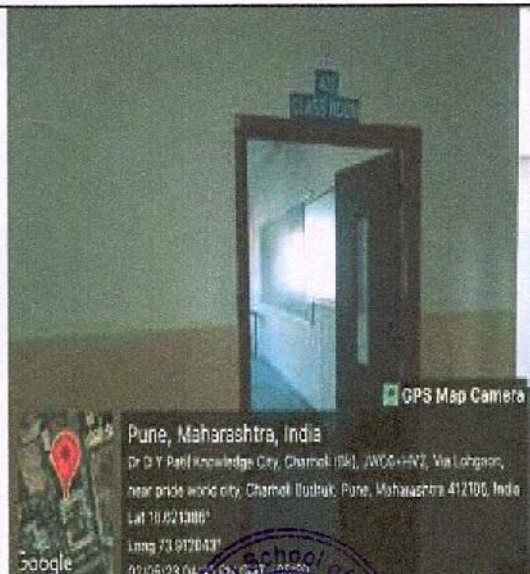

### 4.1.1 Geotagged Photos of Classroom :

Sr. No.	Classroom Details	Infrastructure No.	Area in Sq.m.	Type of ICT Facility (Wi-Fi, LAN, LCD Projector etc.)
1	Classroom No. 1	001	95	Wi-Fi, LAN, LCD Projector
2	Classroom No. 2	101	95	Wi-Fi, LAN, Interactive Panel
3	Classroom No. 3	422	83.85	Wi-Fi, LAN, Interactive Board with LCD Projector
4	Tutorial Room UG	534 A	41.43	Wi-Fi, LAN, Interactive Board with LCD Projector
5	Tutorial Room PG	534 B	41.42	Wi-Fi, LAN, Interactive Board with LCD Projector

**Principal**  
Ajeenkya DY Patil School of  
Engineering, Lohegaon, Pune





Sr. No.	Classroom	Geotagged photo 1	Geotagged photo 2
1.	Classroom No. 001	 <p>Pune, Maharashtra, India Dr D Y Patil Knowledge City, Charnoli, Via Lohgaon, 7 km From Airport, Charnoli Budruk, Pune, Maharashtra 412105, India Lat 18.62109° Long 73.91189° 05/06/23 01:28 PM GMT +05:30</p>	 <p>Pune, Maharashtra, India Dr D Y Patil Knowledge City, Charnoli, Via Lohgaon, 7 km From Airport, Charnoli Budruk, Pune, Maharashtra 412105, India Lat 18.62109° Long 73.91189° 28/03/23 11:25 AM GMT +05:30</p>
2.	Classroom No. 101	 <p>Pune, Maharashtra, India Dr D Y Patil Knowledge City, Charnoli, Via Lohgaon, 7 km From Airport, Charnoli Budruk, Pune, Maharashtra 412105, India Lat 18.62109° Long 73.91189° 20/06/23 02:02 PM GMT +05:30</p>	 <p>Pune, Maharashtra, India Dr D Y Patil Knowledge City, Charnoli, Via Lohgaon, 7 km From Airport, Charnoli Budruk, Pune, Maharashtra 412105, India Lat 18.62109° Long 73.91189° 28/03/23 11:25 AM GMT +05:30</p>
3.	Classroom No. 422	 <p>Pune, Maharashtra, India Dr D Y Patil Knowledge City, Charnoli (BK), JWC6+HVZ, Via Lohgaon, near pride world city, Charnoli Budruk, Pune, Maharashtra 412105, India Lat 18.621306° Long 73.912043° 07/06/23 04:15:23 GMT +05:30</p>	 <p>Pune, Maharashtra, India Dr D Y Patil Knowledge City, Charnoli, Via Lohgaon, 7 km From Airport, Charnoli Budruk, Pune, Maharashtra 412105, India Lat 18.621379° Long 73.911974° 24/03/23 10:56 AM GMT +05:30</p>


Principal  
Ajeenkya DY Patil School of  
Engineering, Lohegaon, Pune





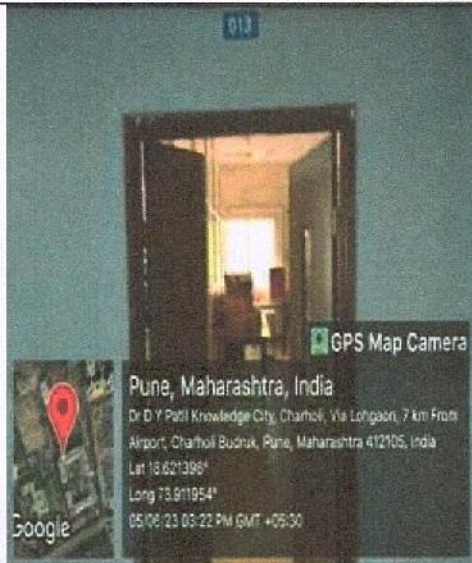


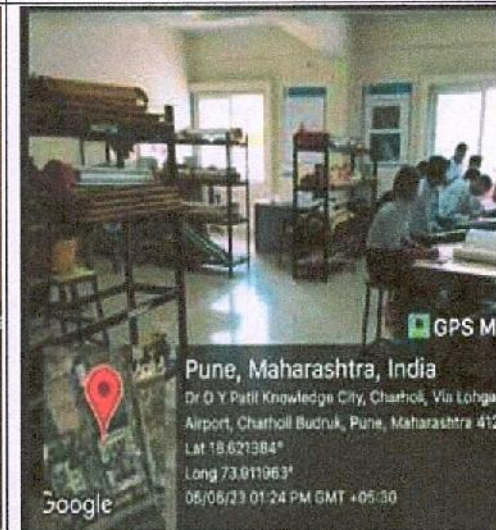

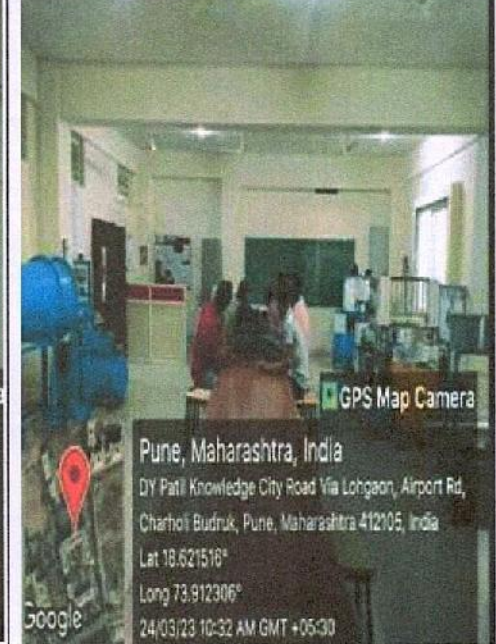
#### 4.1.1 Geotagged photos Laboratory :

Sr. No.	Lab. No.	Area (sqm)	Name of Laboratory	Type of ICT Facility (Wi-Fi, LAN, LCD Projector etc.)
1	013	128.2	ENVI LAB	LAN, Wi-Fi
2	014	75.25	SUR	LAN, Wi-Fi
3	022	66	FM	LAN, Wi-Fi
4	024	60.2	EG	LAN, Wi-Fi
5	026	66.22	GTE	LAN, Wi-Fi
6	029	84.29	TRE	LAN, Wi-Fi
7	033	120	TOM	LAN, Wi-Fi
8	023	23	Cabin for Head of Dept.	Wi-Fi, LAN, Interactive Panel

  
**Principal**  
Ajeenkya DY Patil School of  
Engineering, Lohegaon, Pune











Sr. No.	Laboratory Name	Geotagged photo 1	Geotagged photo 2
1	Environmental Engineering Laboratory		
2	Surveying Laboratory		
3	Fluid Mechanics Laboratory		

**Principal**  
Ajeenkya DY Patil School of  
Engineering, Lohegaon, Pune








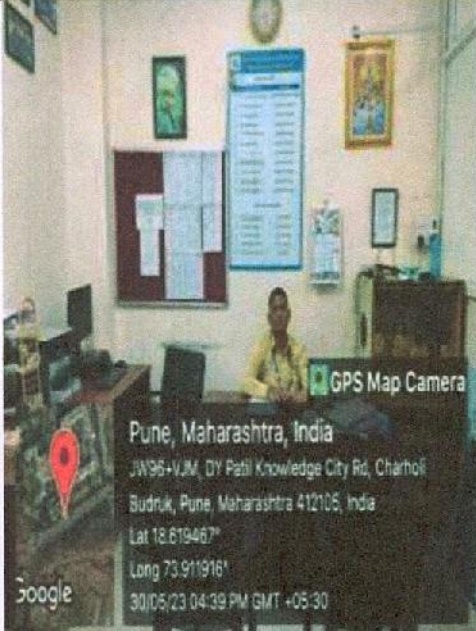


4	Geology Laboratory	 <p>Pune, Maharashtra, India JWC7+C49, Charholi Budruk, Pune, Maharashtra 412105, India Lat 18.621493° Long 73.912218° 30/05/23 04:40 PM GMT +05:30</p>	 <p>Pune, Maharashtra, India JWC7+C49, Charholi Budruk, Pune, Maharashtra 412105, India Lat 18.621488° Long 73.912426° 24/03/23 10:30 AM GMT +05:30</p>
5	Geotechnical Engineering Laboratory	 <p>Pune, Maharashtra, India JWC7+C49, Charholi Budruk, Pune, Maharashtra 412105, India Lat 18.62151° Long 73.912284° 05/06/23 03:46 PM GMT +05:30</p>	 <p>Pune, Maharashtra, India JWC7+C49, Charholi Budruk, Pune, Maharashtra 412105, India Lat 18.621482° Long 73.912455° 24/03/23 10:29 AM GMT +05:30</p>
6	Transportation Laboratory	 <p>Pune, Maharashtra, India JWC7+C49, Charholi Budruk, Pune, Maharashtra 412105, India Lat 18.621541° Long 73.912426° 05/06/23 03:23 PM GMT +05:30</p>	 <p>Pune, Maharashtra, India DY Patil Knowledge City Road Via Lohgaon, Airport Rd, Charholi Budruk, Pune, Maharashtra 412105, India Lat 18.621538° Long 73.912438° 25/03/23 11:29 AM GMT +05:30</p>

**Principal**  
Ajeenkya DY Patil School of  
Engineering, Lohegaon, Pune





7	Testing of Material Laboratory	 <p>Pune, Maharashtra, India JWC7+C49, Charholi Budruk, Pune, Maharashtra 412105, India Lat 18.621499° Long 73.91262° 30/05/23 04:42 PM GMT +05:30</p>	 <p>Pune, Maharashtra, India JWC7+C49, Charholi Budruk, Pune, Maharashtra 412105, India Lat 18.621674° Long 73.912674° 31/03/23 10:31 AM GMT +05:30</p>
8	Department Library	 <p>Pune, Maharashtra, India Dr D Y Patil Knowledge City, Charholi, Via Lohegaon, 7 km From Airport, Charholi Budruk, Pune, Maharashtra 412105, India Lat 18.621957° Long 73.91196° 05/06/23 01:25 PM GMT +05:30</p>	 <p>Pune, Maharashtra, India Dr D Y Patil Knowledge City, Charholi, Via Lohegaon, 7 km From Airport, Charholi Budruk, Pune, Maharashtra 412105, India Lat 18.62196° Long 73.91196° 05/06/23 01:25 PM GMT +05:30</p>
9	Cabin for Head of Dept/Department Office	 <p>Pune, Maharashtra, India JWC7+C49, Charholi Budruk, Pune, Maharashtra 412105, India Lat 18.621487° Long 73.912234° 30/05/23 04:38 PM GMT +05:30</p>	 <p>Pune, Maharashtra, India JWC7+C49, Charholi Budruk, Pune, Maharashtra 412105, India Lat 18.619467° Long 73.911916° 30/05/23 04:39 PM GMT +05:30</p>

**Principal**  
Ajeenkya DY Patil School of  
Engineering, Lohegaon, Pune







"Empowerment through quality technical education"  
Dr D Y Patil Educational Enterprises Charitable Trust's

**AJEENKYA**

**DY PATIL SCHOOL OF ENGINEERING**

(Formerly known as DY Patil School of Engineering)

(Approved by AICTE, Recognized by Govt. of Maharashtra, Affiliated to Savitribai Phule Pune University)

(Accredited by NAAC, NABL & ISO 9001:2015 & 21001:2018 Certified Institute)

AICTE ID - 1-3847411

AISHE Code: C-46648


DTE Code: EN6732

SPPU PUN Code: CEGP015720

### Department of Engineering Sciences







#### 4.1.1. Geotagged Photos of Classroom:

Sr. No.	Classroom Details	Infrastructure No.	Area in Sq.m.	Type of ICT Facility (Wi-Fi, LAN, LCD Projector etc.)
1	Classroom No. 1	421	73.6	Wi-Fi, LAN
2	Classroom No. 2	423	84.48	Wi-Fi, LAN, Interactive Panel
3	Classroom No. 3	425	84.48	Wi-Fi
4	Classroom No. 4	427	73.1	Wi-Fi, LAN
5	Classroom No. 5	428	84.48	Wi-Fi, LAN
6	Classroom No. 6	430	84.48	Wi-Fi, LAN, LCD Projector
7	Classroom No. 7	432	84.48	Wi-Fi, LAN, Interactive Board with LCD Projector
8	Classroom No. 8	435	84.48	Wi-Fi, LAN
9	Tutorial room UG	536	84.49	Wi-Fi, LAN, Interactive Board with LCD Projector

  
**Principal**  
Ajeenkya DY Patil School of  
Engineering, Lohegaon, Pune











Sr. No.	Classroom	Geotagged photo 1	Geotagged photo 2
1.	Classroom No. 421	 A photograph of a wooden door with a blue sign above it that reads "421 CLASS ROOM". The door has a small window. A geotag overlay at the bottom shows a map of Pune, Maharashtra, India, with coordinates: 18.621416° N, 73.812048° E, and a timestamp of 11/04/23 10:32 AM GMT +05:30.	 A photograph of the interior of Classroom No. 421. Students are seated at desks, facing a green chalkboard. A teacher is standing at the front. A geotag overlay at the bottom shows a map of Pune, Maharashtra, India, with coordinates: 18.621416° N, 73.812048° E, and a timestamp of 11/04/23 10:34 AM GMT +05:30.
2.	Classroom No. 423	 A photograph of a wooden door with a blue sign above it that reads "423 Class Room". The door has a small window. A geotag overlay at the bottom shows a map of Pune, Maharashtra, India, with coordinates: 18.621416° N, 73.812048° E, and a timestamp of 11/04/23 10:37 AM GMT +05:30.	 A photograph of the interior of Classroom No. 423. Students are seated at desks, facing a green chalkboard. A teacher is standing at the front. A geotag overlay at the bottom shows a map of Pune, Maharashtra, India, with coordinates: 18.621416° N, 73.812048° E, and a timestamp of 11/04/23 10:39 AM GMT +05:30.
3.	Classroom No. 425	 A photograph of a wooden door with a blue sign above it that reads "425 CLASS ROOM". The door has a small window. A geotag overlay at the bottom shows a map of Pune, Maharashtra, India, with coordinates: 18.621416° N, 73.812048° E, and a timestamp of 11/04/23 10:39 AM GMT +05:30.	 A photograph of the interior of Classroom No. 425. Students are seated at desks, facing a green chalkboard. A teacher is standing at the front. A geotag overlay at the bottom shows a map of Pune, Maharashtra, India, with coordinates: 18.621416° N, 73.812048° E, and a timestamp of 11/04/23 10:39 AM GMT +05:30.

Principal  
Ajeenkya DY Patil School of  
Engineering, Lohegaon, Pune









4.	Classroom No. 427	 <p>Pune, Maharashtra, India JWC7+C49, Charholi Budruk, Pune, Maharashtra 412105, India Lat 18.621451° Long 73.912163° 11/04/23 10:26 AM GMT +05:30</p>	 <p>Pune, Maharashtra, India Dr D Y Patil Knowledge City, Chembur (Bk), JWC6+VZ, Via Lohegaon, near police ward city, Charholi Budruk, Pune, Maharashtra 412105, India Lat 18.621449° Long 73.912108° 11/04/23 10:27 AM GMT +05:30</p>
5.	Classroom No. 428	 <p>Pune, Maharashtra, India JWC7+C49, Charholi Budruk, Pune, Maharashtra 412105, India Lat 18.621464° Long 73.912168° 11/04/23 10:28 AM GMT +05:30</p>	 <p>Pune, Maharashtra, India JWC7+C49, Charholi Budruk, Pune, Maharashtra 412105, India Lat 18.621466° Long 73.912201° 11/04/23 10:29 AM GMT +05:30</p>
6.	Classroom No. 430	 <p>Pune, Maharashtra, India JWC7+C49, Charholi Budruk, Pune, Maharashtra 412105, India Lat 18.621489° Long 73.91226° 11/04/23 10:24 AM GMT +05:30</p>	 <p>Pune, Maharashtra, India JWC7+C49, Charholi Budruk, Pune, Maharashtra 412105, India Lat 18.621481° Long 73.912266° 11/04/23 10:25 AM GMT +05:30</p>

**Principal**  
Ajeenkya DY Patil School of  
Engineering, Lohegaon, Pune





7.	Classroom No. 432	 <p>Pune, Maharashtra, India JWC7+C49, Charholi Budruk, Pune, Maharashtra 412105, India Lat 18.621519° Long 73.91236° 11/04/23 10:16 AM GMT +05:30</p>	 <p>Pune, Maharashtra, India JWC7+C49, Charholi Budruk, Pune, Maharashtra 412105, India Lat 18.621539° Long 73.9124° 11/04/23 10:21 AM GMT +05:30</p>
8.	Classroom No. 435	 <p>Pune, Maharashtra, India JWC7+C49, Charholi Budruk, Pune, Maharashtra 412105, India Lat 18.621623° Long 73.912361° 11/04/23 10:14 AM GMT +05:30</p>	 <p>Pune, Maharashtra, India JWC7+C49, Charholi Budruk, Pune, Maharashtra 412105, India Lat 18.62152° Long 73.912345° 11/04/23 10:14 AM GMT +05:30</p>


Principal  
Ajeenkya DY Patil School of  
Engineering, Lohegaon, Pune






**4.1.1. Geotagged Photos of Laboratory:**

Sr. No.	Lab. No.	Area (sqm)	Name of Laboratory	Type of ICT Facility (Wi-Fi, LAN, LCD Projector etc.)
1	13B	67.09	Engineering Chemistry	LAN, Wi-Fi
2	434	84.06	Engineering Physics	LAN, Wi-Fi
3	30A	212.5	Programming & Problem Solving	LAN, Wi-Fi
4	225	84.08	Basic Electrical Engineering	LAN, Wi-Fi
5	431	84.08	Engineering Graphics & System in Mechanical Engineering	LAN, Wi-Fi
6	426	73.65	Engineering Mechanics	LAN, Wi-Fi


  
**Principal**  
Ajeenkya DY Patil School of  
Engineering, Lohegaon, Pune











Sr. No.	Lab	Geotagged photo 1	Geotagged photo 2
1.	Engineering Chemistry (013)	<p>A photograph of a brown door with a small window, labeled '013' above it. A geotag overlay shows the location as Pune, Maharashtra, India, with coordinates 18.621538° N, 73.91224° E, and a timestamp of 11/04/23 10:45 AM GMT +05:30.</p>	<p>A photograph of students in a lab coat working with glassware and equipment in a chemistry lab. A geotag overlay shows the location as Pune, Maharashtra, India, with coordinates 18.621538° N, 73.91224° E, and a timestamp of 11/04/23 10:47 AM GMT +05:30.</p>
2.	Engineering Physics (434)	<p>A photograph of a brown door with a small window, labeled '434' and 'PHYSICS LABORATORY' above it. A geotag overlay shows the location as Pune, Maharashtra, India, with coordinates 18.62152° N, 73.912378° E, and a timestamp of 11/04/23 10:12 AM GMT +05:30.</p>	<p>A photograph of students in a lab coat working with equipment in a physics lab. A geotag overlay shows the location as Pune, Maharashtra, India, with coordinates 18.621559° N, 73.912423° E, and a timestamp of 11/04/23 10:13 AM GMT +05:30.</p>
3.	Basic Electrical Engineering(BEE) (225)	<p>A photograph of a brown door with a small window, labeled '225' and 'BASIC ELECTRICAL ENGG LAB.' above it. A geotag overlay shows the location as Pune, Maharashtra, India, with coordinates 18.621442° N, 73.911713° E, and a timestamp of 11/04/23 10:47 AM GMT +05:30.</p>	<p>A photograph of students in a lab coat working with equipment in a basic electrical engineering lab. A geotag overlay shows the location as Pune, Maharashtra, India, with coordinates 18.62145° N, 73.91207° E, and a timestamp of 11/04/23 10:47 AM GMT +05:30.</p>


Principal  
Ajeenkya DY Patil School of  
Engineering, Lohegaon, Pune




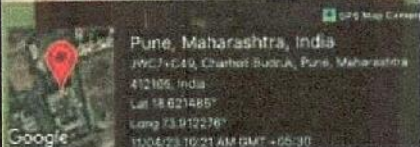

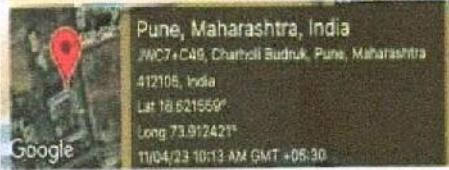


4.	Engineering Mechanics (426)	 <p>Pune, Maharashtra, India Dr D Y Patil Knowledge City, Charkhi (Bk), JWC6+HV2, Via Lohgaon, near pride world city, Charkhi Budruk, Pune, Maharashtra 412105, India Lat 18.621448° Long 73.912276° 11/04/23 10:35 AM GMT +05:30</p>	 <p>Pune, Maharashtra, India Dr D Y Patil Knowledge City, Charkhi (Bk), JWC6+HV2, Via Lohgaon, near pride world city, Charkhi Budruk, Pune, Maharashtra 412105, India Lat 18.621448° Long 73.912276° 11/04/23 10:37 AM GMT +05:30</p>
5	Programing lab (030)	 <p>Pune, Maharashtra, India JWC7+C49, Charkhi Budruk, Pune, Maharashtra 412105, India Lat 18.621485° Long 73.912276° 11/04/23 10:21 AM GMT +05:30</p>	 <p>Pune, Maharashtra, India Dr D Y Patil Knowledge City, Charkhi (Bk), JWC6+ Via Lohgaon, near pride world city, Charkhi Budruk, Maharashtra 412105, India Lat 18.621448° Long 73.912276° 11/04/23 10:37 AM GMT +05:30</p>
6	Engineering Graphics and Basic Mechanical Engg. Lab (431)	 <p>Pune, Maharashtra, India JWC7+C49, Charkhi Budruk, Pune, Maharashtra 412105, India Lat 18.621485° Long 73.912276° 11/04/23 10:25 AM GMT +05:30</p>	 <p>Pune, Maharashtra, India JWC7+C49, Charkhi Budruk, Pune, Maharashtra 412105, India Lat 18.621485° Long 73.912276° 11/04/23 10:38 AM GMT +05:30</p>

**Principal**  
Ajeenkya DY Patil School of  
Engineering, Lohegaon, Pune





7	HoD Cabin (429)	 	 
---	--------------------	---	---

**Principal**  
**Ajeenkya DY Patil School of**  
**Engineering, Lohegaon, Pune**







"Empowerment through quality technical education"  
Dr D Y Patil Educational Enterprises Charitable Trust's

# AJEENKYA

**DY PATIL SCHOOL OF ENGINEERING**  
(Formerly known as DY Patil School of Engineering)

(Approved by AICTE, Recognized by Govt. of Maharashtra, Affiliated to Savitribai Phule Pune University)  
(Accredited by NAAC, NABL & ISO 9001:2015 & 21001:2018 Certified Institute)

AICTE ID - 1-3847411

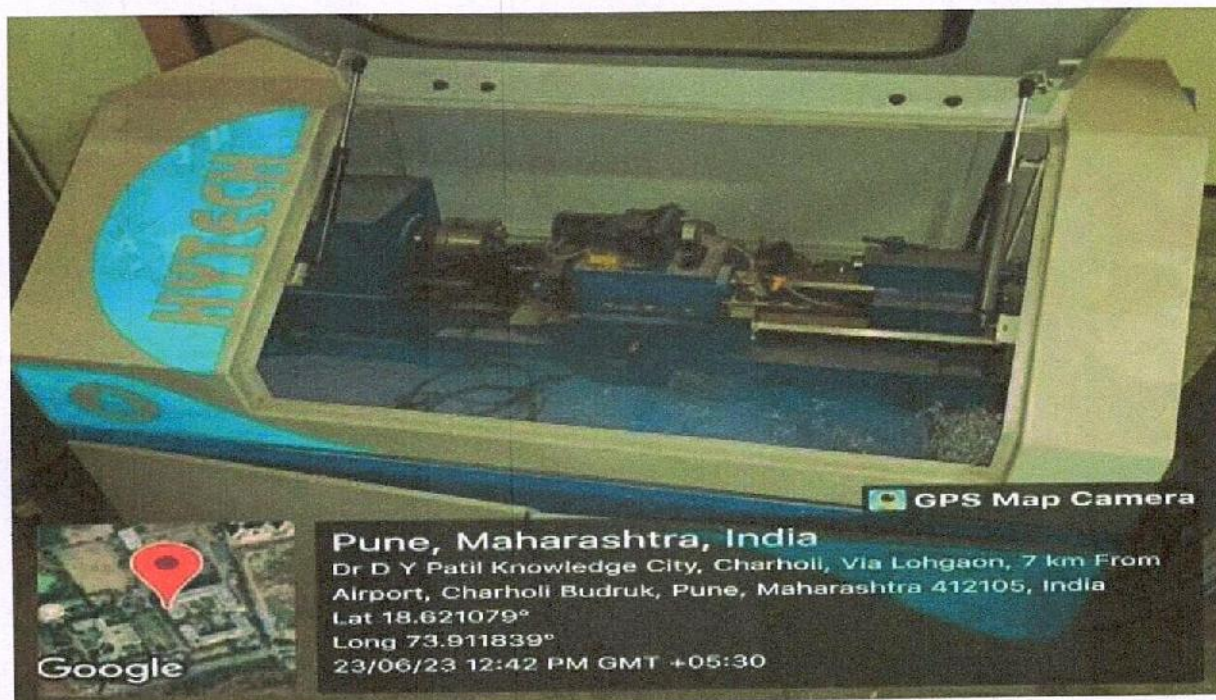
AISHE Code: C-46648

DTE Code: EN6732


SPPU PUN Code: CEGP015720

## Department of Workshop

### 4.1.1. Geotagged Photos of Workshop



CNC Lathe Machine




CNC Milling Machine

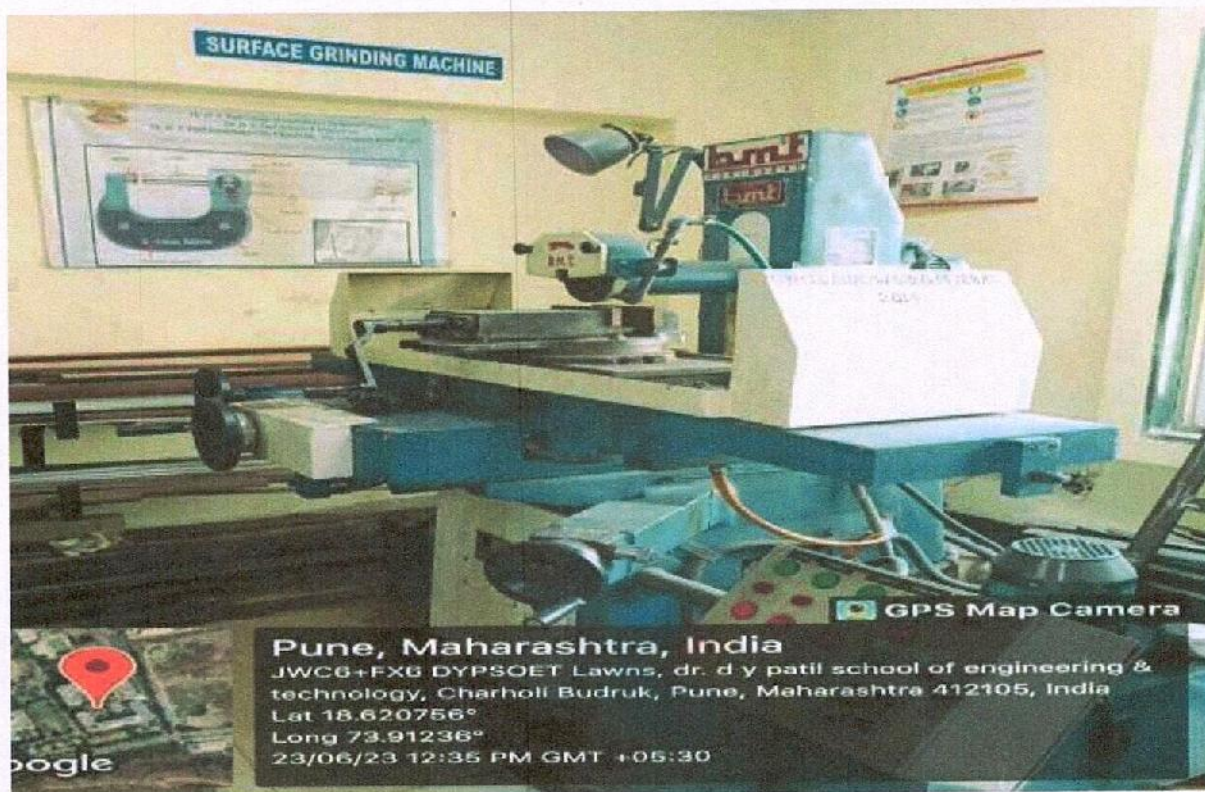


**Principal**  
Ajeenkya DY Patil School of  
Engineering, Lohegaon, Pune





Milling Machine




Surface Grinding Machine


  
**Principal**  
 Ajeenkya DY Patil School of  
 Engineering, Lohegaon, Pune







Die Press Machine

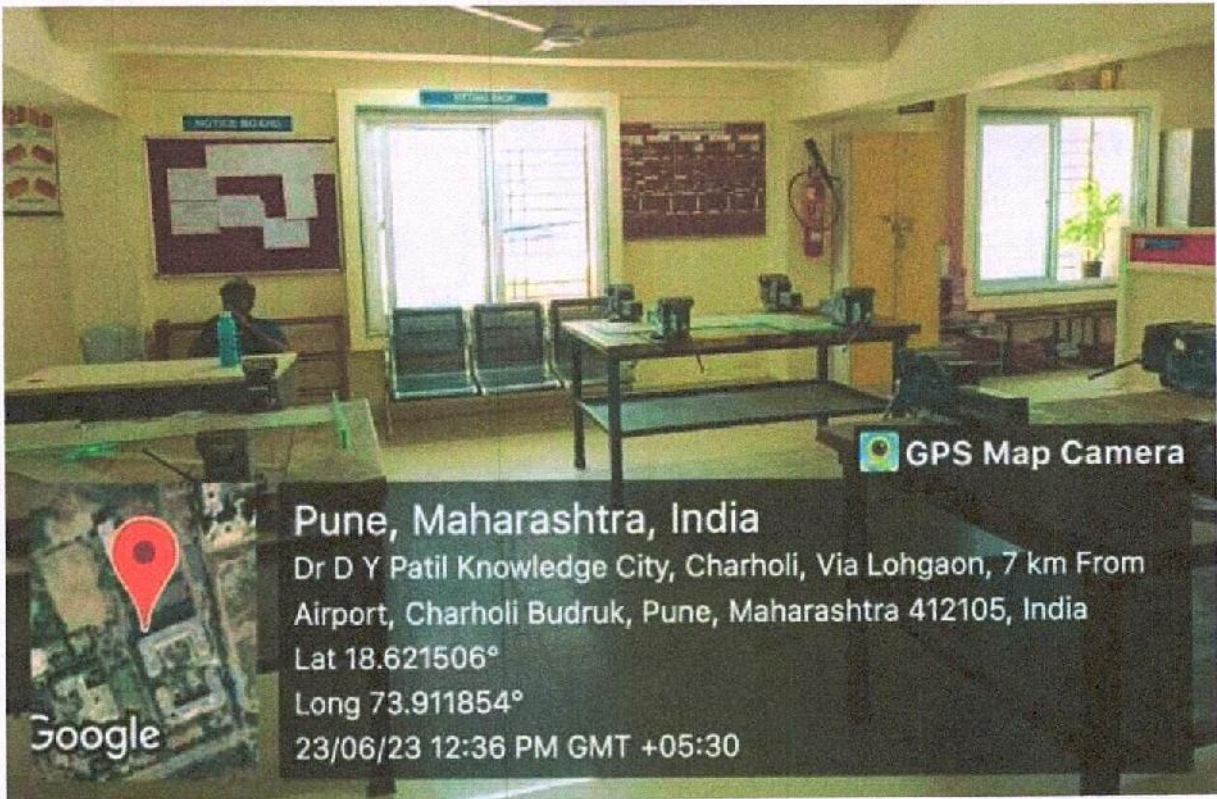


Lathe Machine Shop

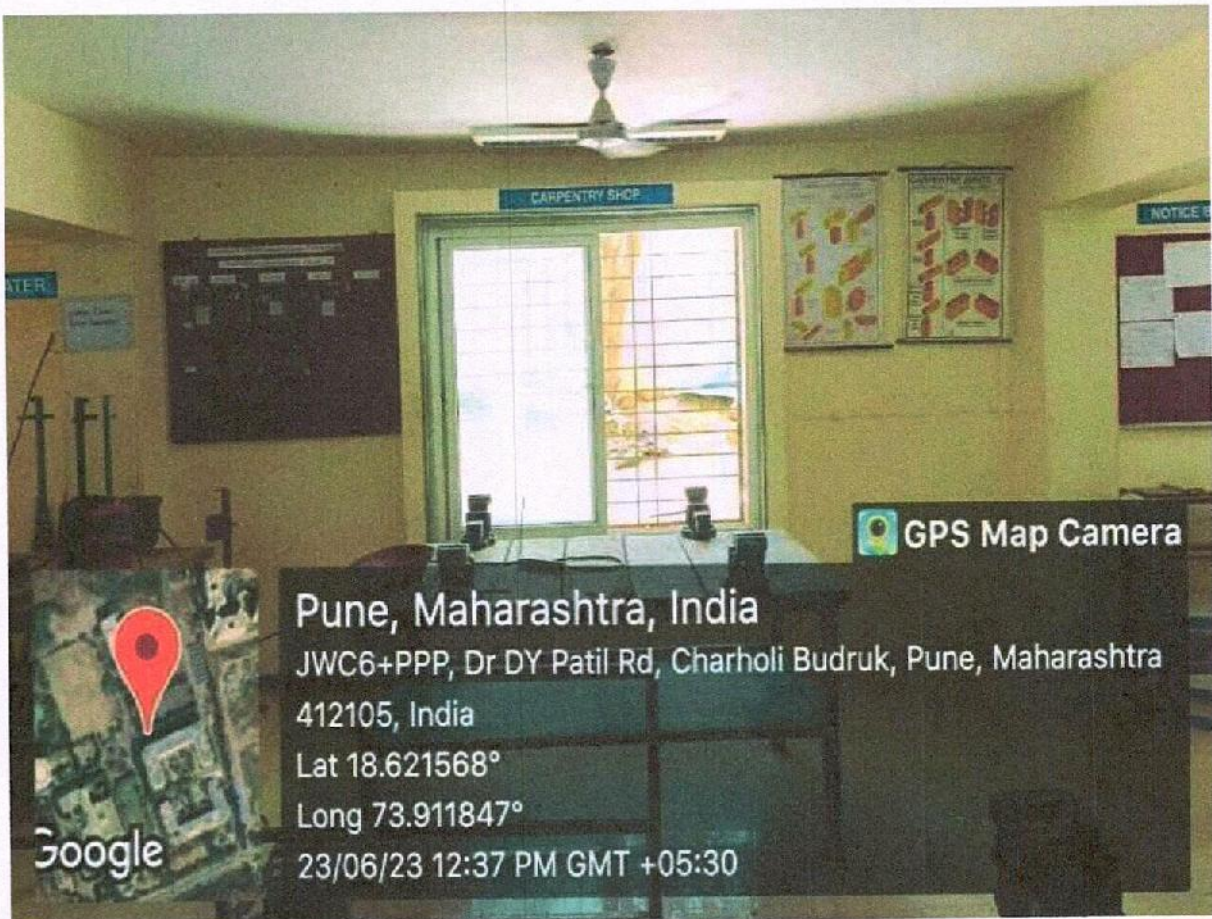
**Principal**  
 Ajeenkya DY Patil School of  
 Engineering, Lohgaon, Pune








Fitting Shop

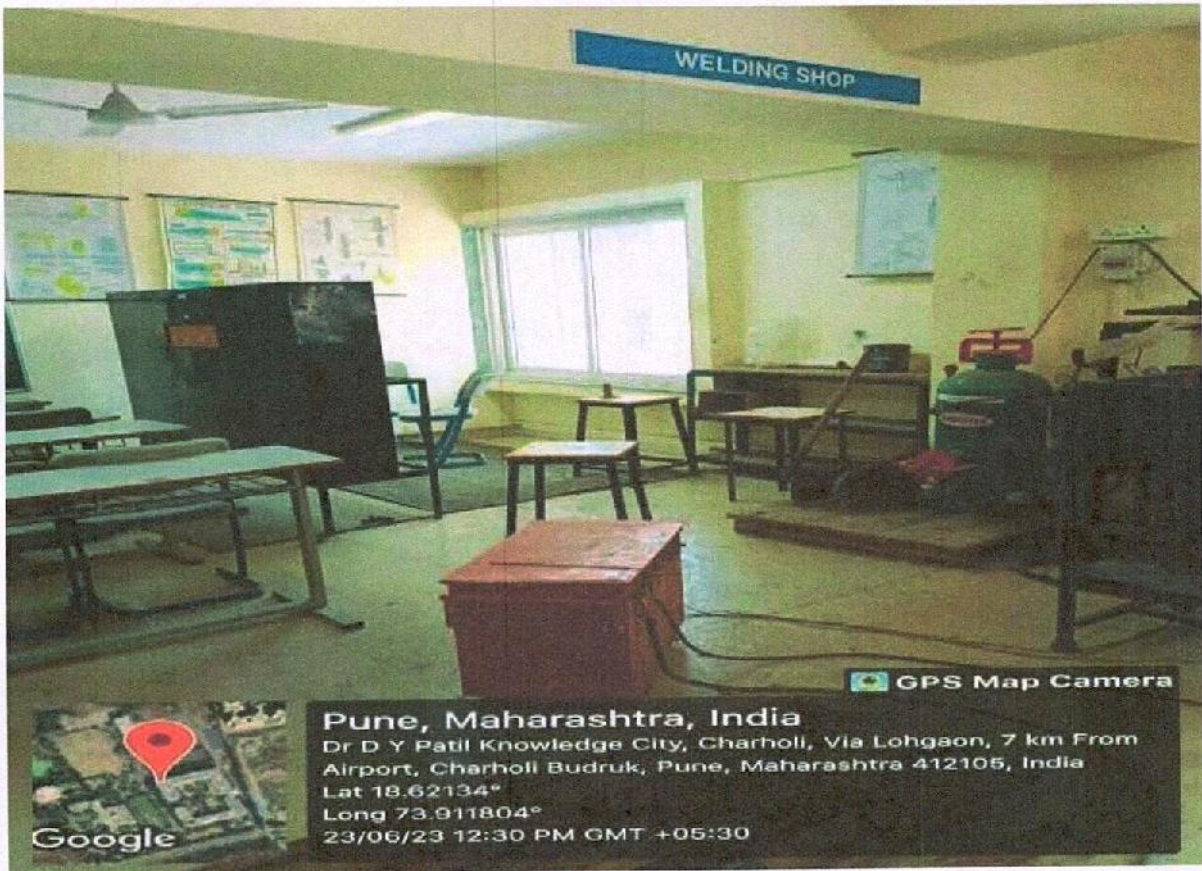


Carpentry Shop

  
**Principal**  
 Ajeenkya DY Patil School of  
 Engineering, Lohegaon, Pune







Welding Shop



Power Hack Saw

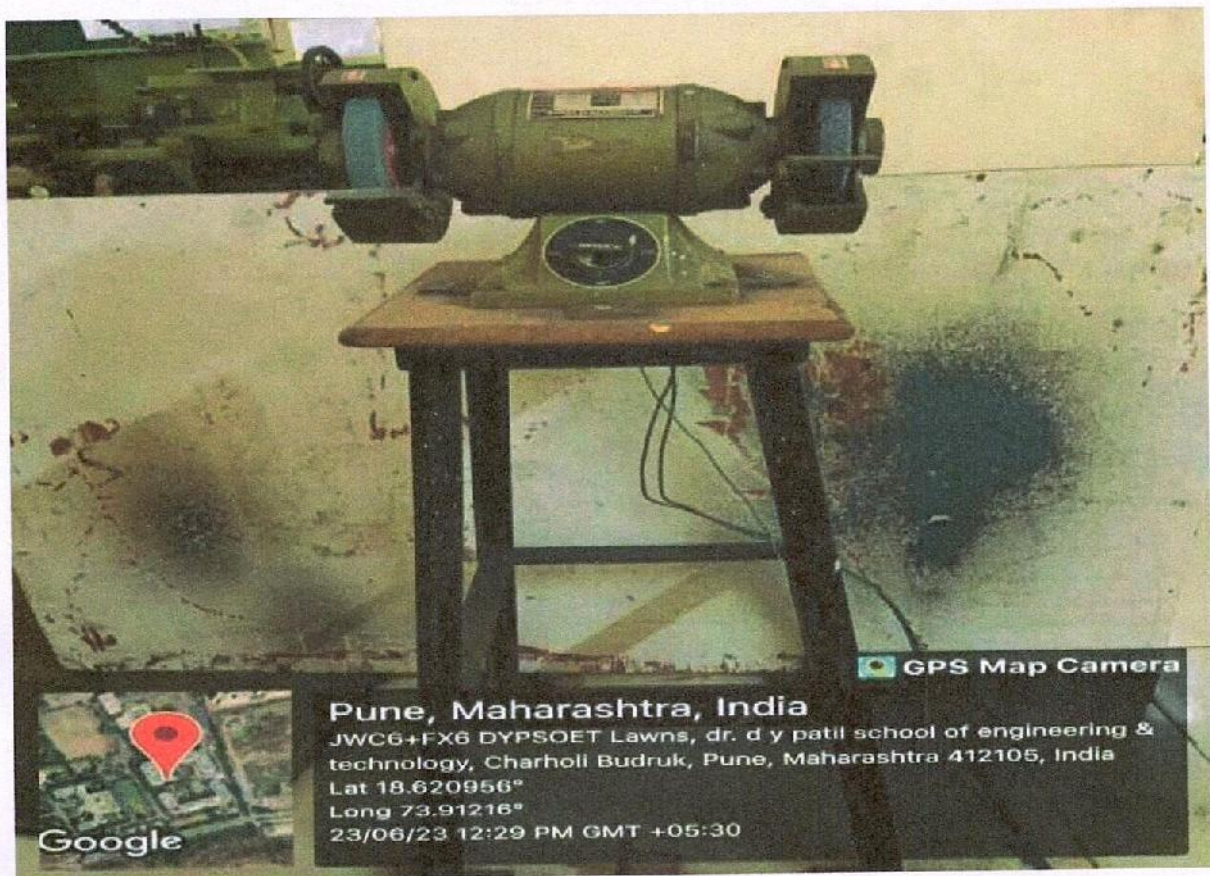
**Principal**  
Ajeenkya DY Patil School of  
Engineering, Lohgaon, Pune







Plastic Moulding Machine



Bench Grinding Machine

  
Principal  
Ajeenkya DY Patil School of  
Engineering, Lohegaon, Pune

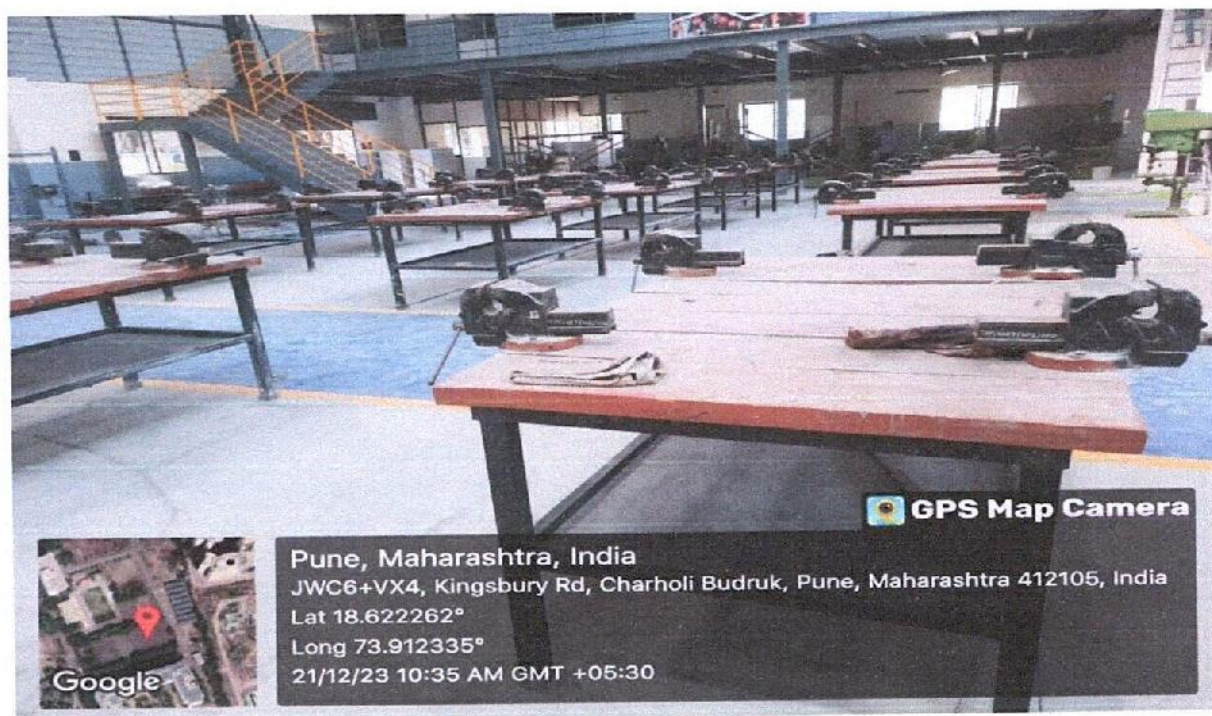








## Carpentry Shop



## Lathe Machine



  
**Principal**  
Ajeenkya DY Patil School of  
Engineering, Lohegaon, Pune





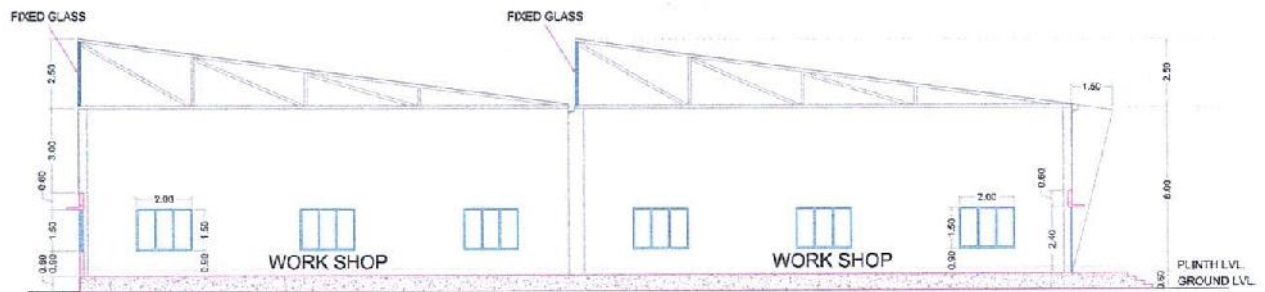
## Wind Tunnel



  
**Principal**  
Ajeenkya DY Patil School of  
Engineering, Lohegaon, Pune








SECTION AT A-A

SCALE - 1:100



GROUND FLOOR PLAN

SCALE - 1:100

SCHEDULE OF OPENINGS	
DESCRIPTION	SIZE
D	2.50 X 2.40
FD	2.50 X 2.40
RS	3.00 X 2.40
RS1	4.00 X 2.70
W	2.00 X 1.50

Principal

Ajeenkya D.Y. Patil School of Engineering, Lohegaon, Pune

PROJECT

PROPOSED ENGINEERING WORK SHOP  
AJEENKYA D.Y. PATIL CAMPUS  
Sr. No. 133, 134, 136, 137, 299, 303 & 309  
VILLAGE CHANDOLI BK, TAL. HAVELI DIS. PUNE

ARCHITECT

AVINASH PATIL & ASSOCIATES



ARCHITECT & PLANNING CONSULTANT  
Nanavati Happy Homes, G.S. 132/B, University Road  
Near City Mall, Ganesh Khind, Pune - 411007  
Office: No. 73/8885659, Mob. No.: 9823065393  
Email: aappune@yahoo.in, aappune9@gmail.com





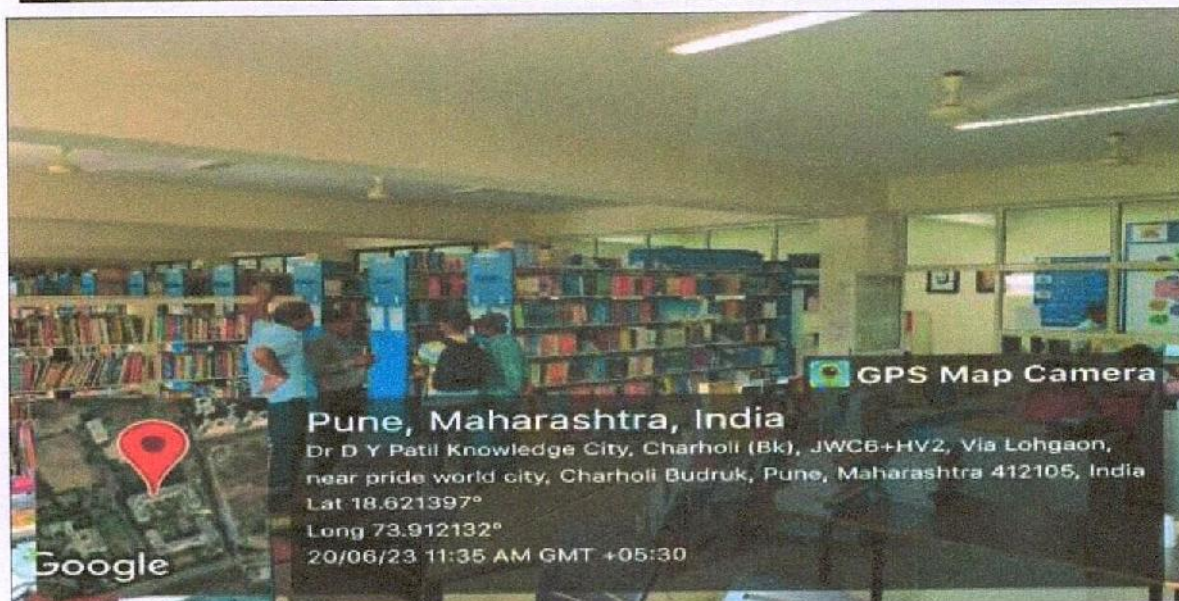
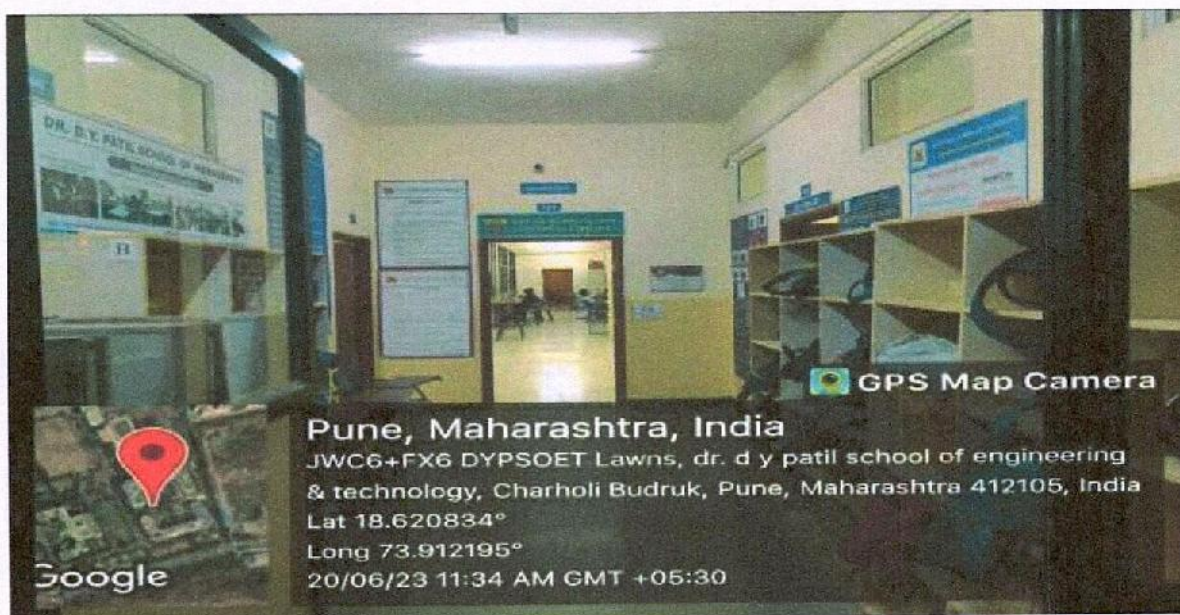
"Empowerment through quality technical education"  
Dr D Y Patil Educational Enterprises Charitable Trust's  
**AJEENKYA**


**DY PATIL SCHOOL OF ENGINEERING**  
(Formerly known as DY Patil School of Engineering)


(Approved by AICTE, Recognized by Govt. of Maharashtra, Affiliated to Savitribai Phule Pune University)  
(Accredited by NAAC, NABL & ISO 9001:2015 & 21001:2018 Certified Institute)

AICTE ID - 1-3847411  
AISHE Code: C-46648  
DTE Code: EN6732  
SPPU PUN Code: CEGP015720

#### 4.1.1. Geotagged Photos of Library:



  
**Principal**  
Ajeenkya DY Patil School of  
Engineering, Lohegaon, Pune







"Empowerment through quality technical education"  
Dr D Y Patil Educational Enterprises Charitable Trust's

**AJEENKYA**

**DY PATIL SCHOOL OF ENGINEERING**  
(Formerly known as DY Patil School of Engineering)


(Approved by AICTE, Recognized by Govt. of Maharashtra, Affiliated to Savitribai Phule Pune University)  
(Accredited by NAAC, NABL & ISO 9001:2015 & 21001:2018 Certified Institute)

AICTE ID - 1-3847411

AISHE Code: C-46648

DTE Code: EN6732

SPPU PUN Code: CEGP015720



GPS Map Camera

Pune, Maharashtra, India

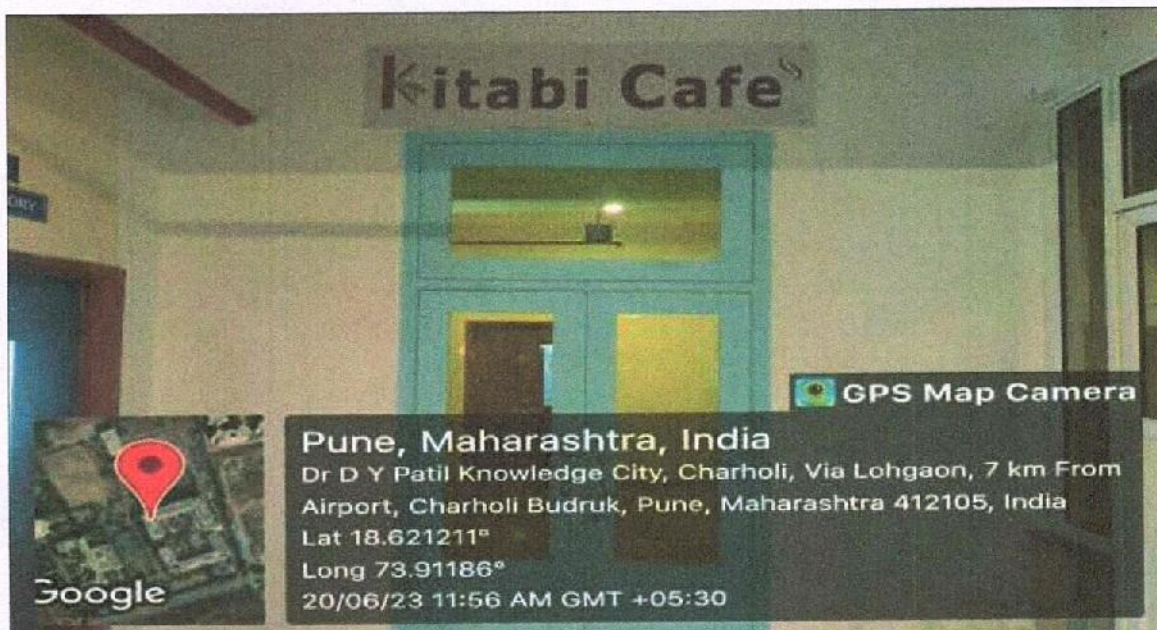
Dr D Y Patil Knowledge City, Charholi, Via Lohgaon, 7 km From  
Airport, Charholi Budruk, Pune, Maharashtra 412105, India

Lat 18.621328°

Long 73.911908°

20/06/23 11:36 AM GMT +05:30

Google



GPS Map Camera

Pune, Maharashtra, India

Dr D Y Patil Knowledge City, Charholi, Via Lohgaon, 7 km From  
Airport, Charholi Budruk, Pune, Maharashtra 412105, India

Lat 18.621211°

Long 73.91186°

20/06/23 11:56 AM GMT +05:30

Google

  
**Principal**  
Ajeenkya DY Patil School of  
Engineering, Lohgaon, Pune







"Empowerment through quality technical education"  
Dr D Y Patil Educational Enterprises Charitable Trust's

**AJEENKYA**

**DY PATIL SCHOOL OF ENGINEERING**

(Formerly known as DY Patil School of Engineering)

(Approved by AICTE, Recognized by Govt. of Maharashtra, Affiliated to Savitribai Phule Pune University)

(Accredited by NAAC, NABL & ISO 9001:2015 & 21001:2018 Certified Institute)

AICTE ID - 1-3847411

AISHE Code: C-46648


DTE Code: EN6732

SPPU PUN Code: CEGP015720

#### 4.1.1. Geotagged Photos of Server Room :



  
**Principal**  
Ajeenkya DY Patil School of  
Engineering, Lohegaon, Pune







"Empowerment through quality technical education"  
Dr. D. Y. Patil Educational Enterprises Charitable Trust's

# AJEENKYA

## DY PATIL SCHOOL OF ENGINEERING

(Formerly known as DY Patil School of Engineering)

(Approved by AICTE, Recognized by Govt. of Maharashtra, Affiliated to Savitribai Phule Pune University)

(Accredited by NAAC, NABL & ISO 9001:2015 & 21001:2018 Certified Institute)

AICTE ID - 1-3847411

AISHE Code: C-46648


DTE Code: EN6732

SPPU PUN Code: CEGP015720

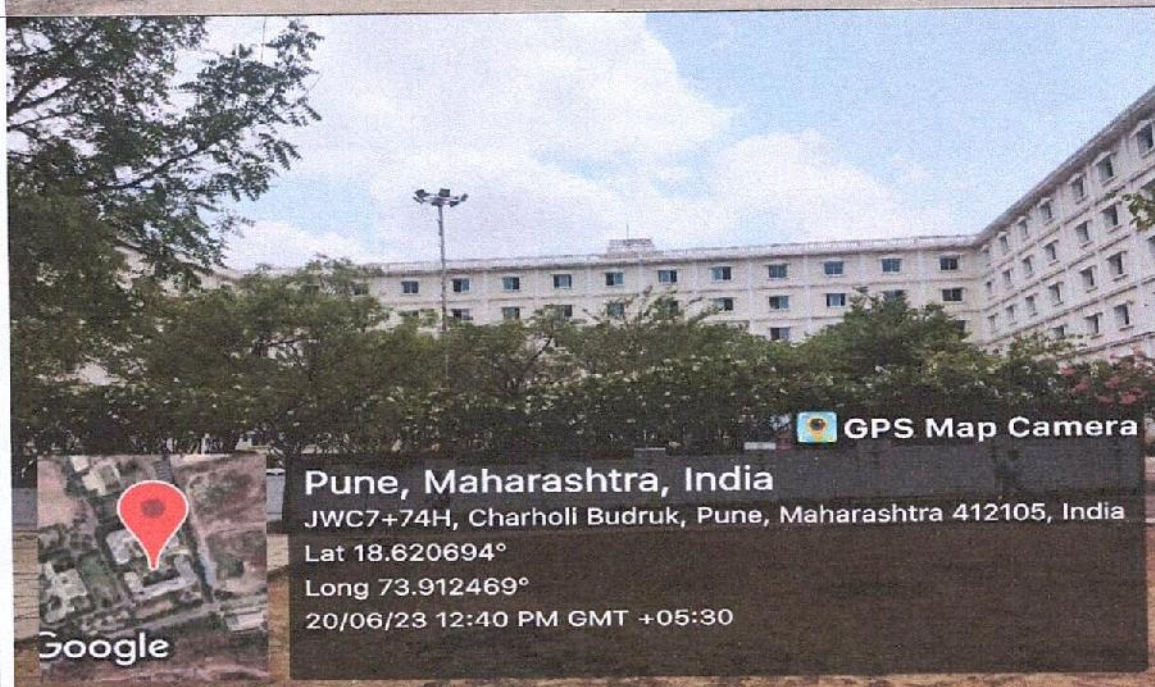
**4.1.1: Availability of adequate infrastructure and physical facilities viz., classrooms, laboratories, ICT infrastructure, facilities for cultural and sports activities, gymnasium, yoga centre etc. in the institution**

- Geo tagged photograph of infrastructure and physical facilities:

Institute Main Entrance




Institute building



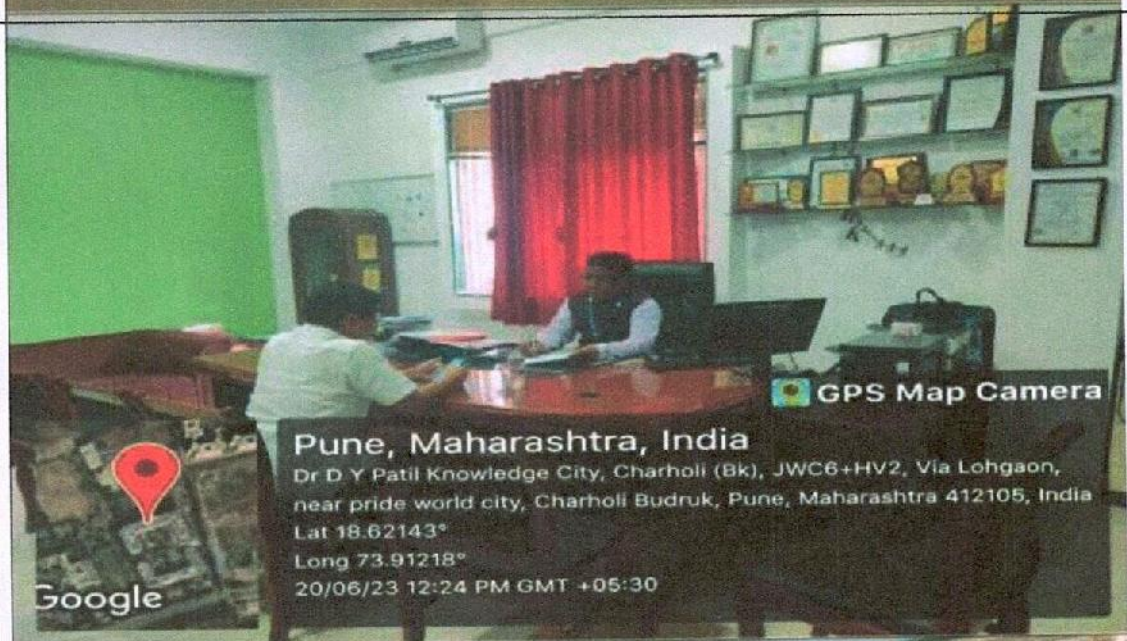
  
**Principal**  
Ajeenkya DY Patil School of  
Engineering, Lohagaon, Pune



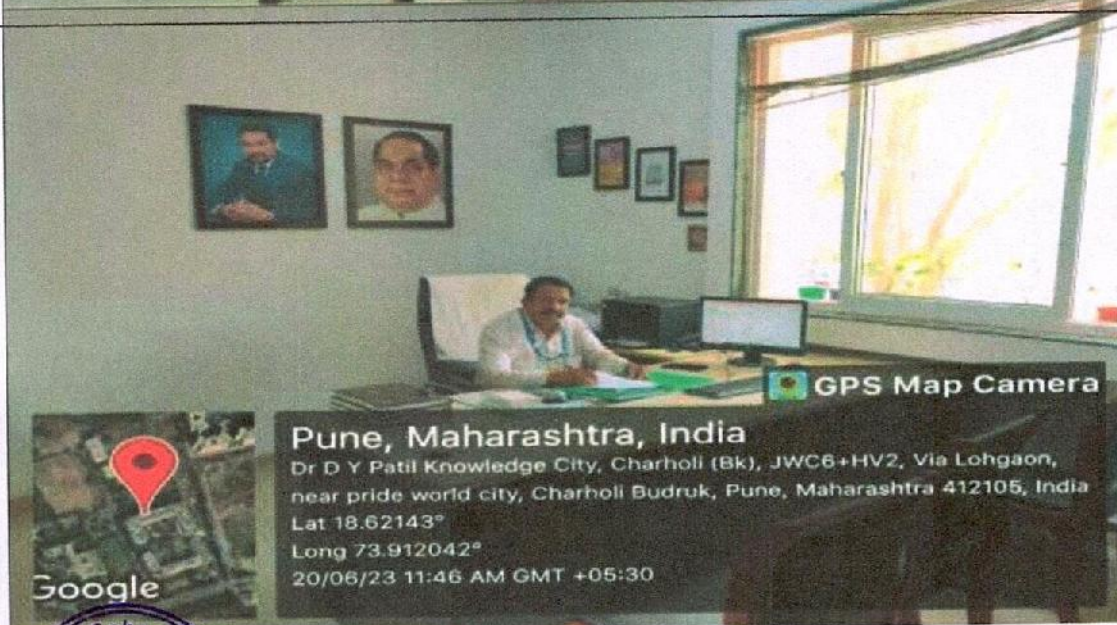
Director office



Principal office

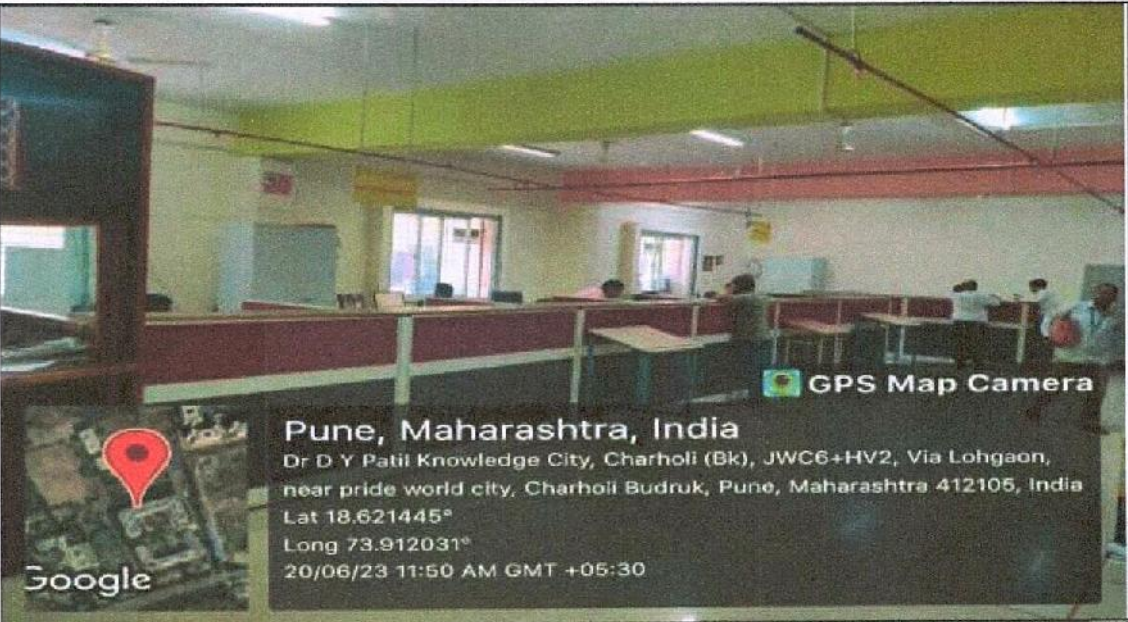




Registrar



**Principal**  
 Ajeenkya DY Patil School of  
 Engineering, Lohagaon, Pune



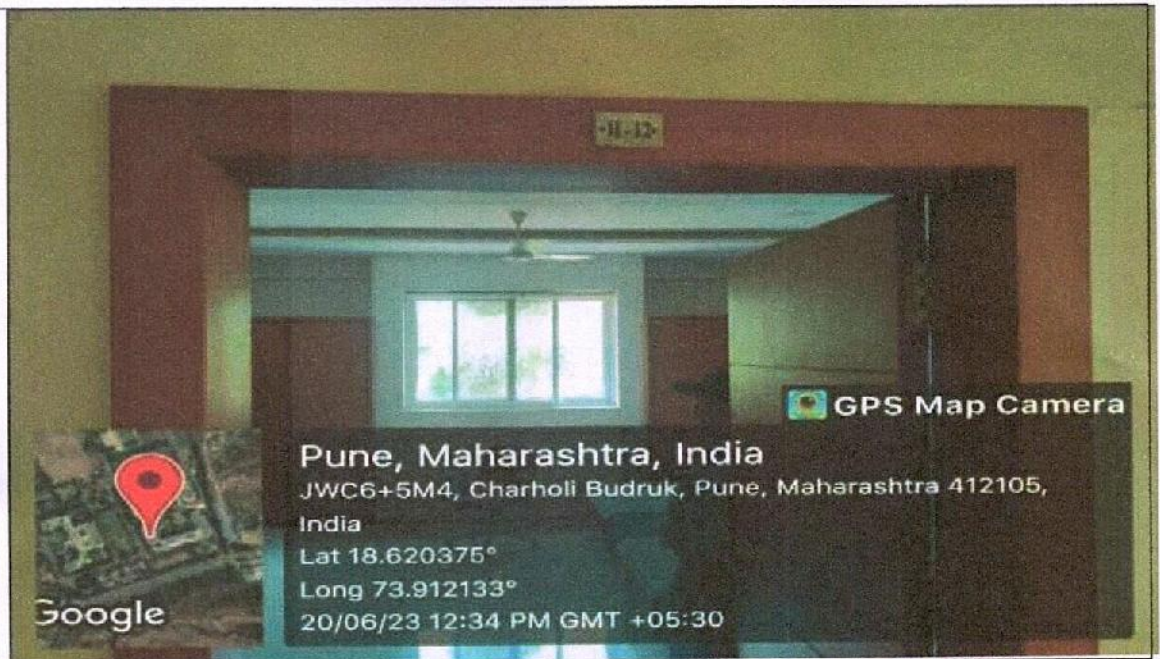
<p>Administrative Office</p>	 <p><b>Pune, Maharashtra, India</b>  Dr D Y Patil Knowledge City, Charholi (Bk), JWC6+HV2, Via Lohgaon,  near pride world city, Charholi Budruk, Pune, Maharashtra 412105, India  Lat 18.621445°  Long 73.912031°  20/06/23 11:50 AM GMT +05:30</p>
<p>Conference Room</p>	 <p><b>Pune, Maharashtra, India</b>  Dr D Y Patil Knowledge City, Charholi (Bk), JWC6+HV2, Via Lohgaon,  near pride world city, Charholi Budruk, Pune, Maharashtra 412105, India  Lat 18.621403°  Long 73.912061°  20/06/23 11:44 AM GMT +05:30</p>
<p>Girls and boys Hostel</p>	 <p><b>Pune, Maharashtra, India</b>  JWC6+5M4, Charholi Budruk, Pune, Maharashtra 412105,  India  Lat 18.620359°  Long 73.912146°  20/06/23 12:34 PM GMT +05:30</p>



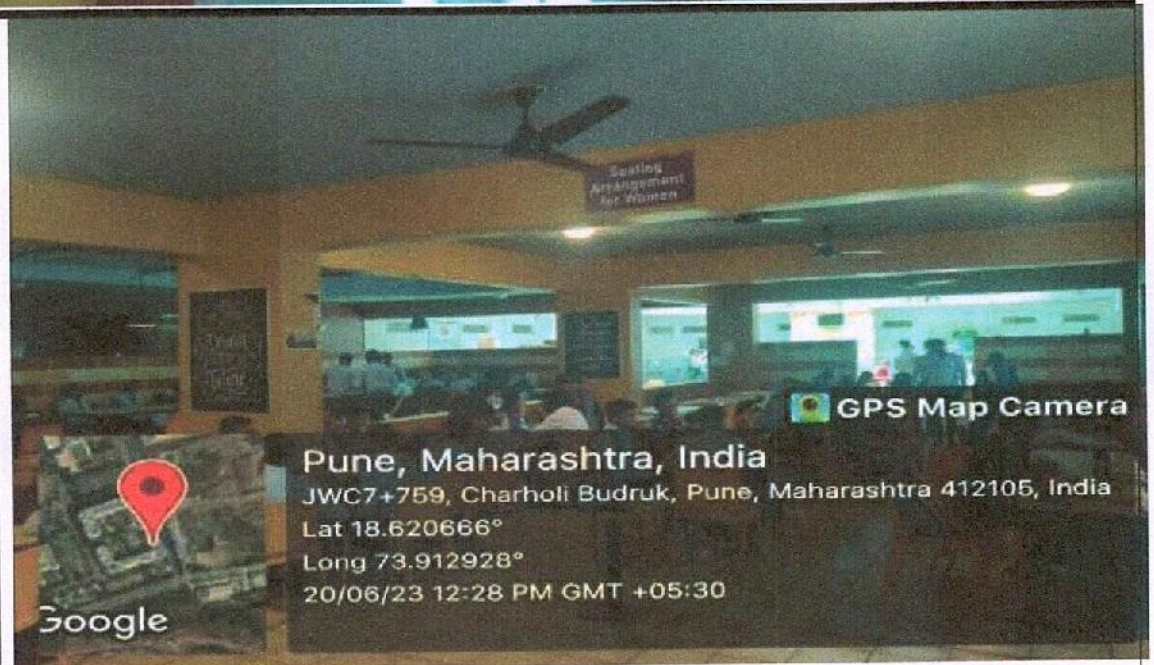
**Principal**  
**Ajeenkya DY Patil School of**  
**Engineering, Lohegaon, Pune**



Girls and Boys  
Hostel



Hostel Mess



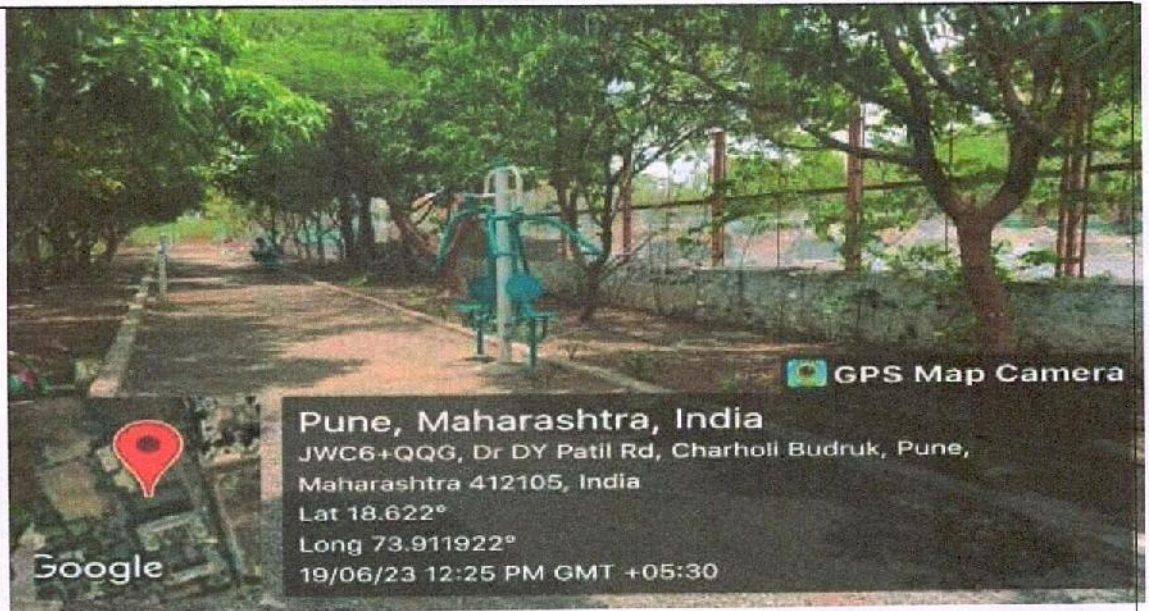
Unisex Salon



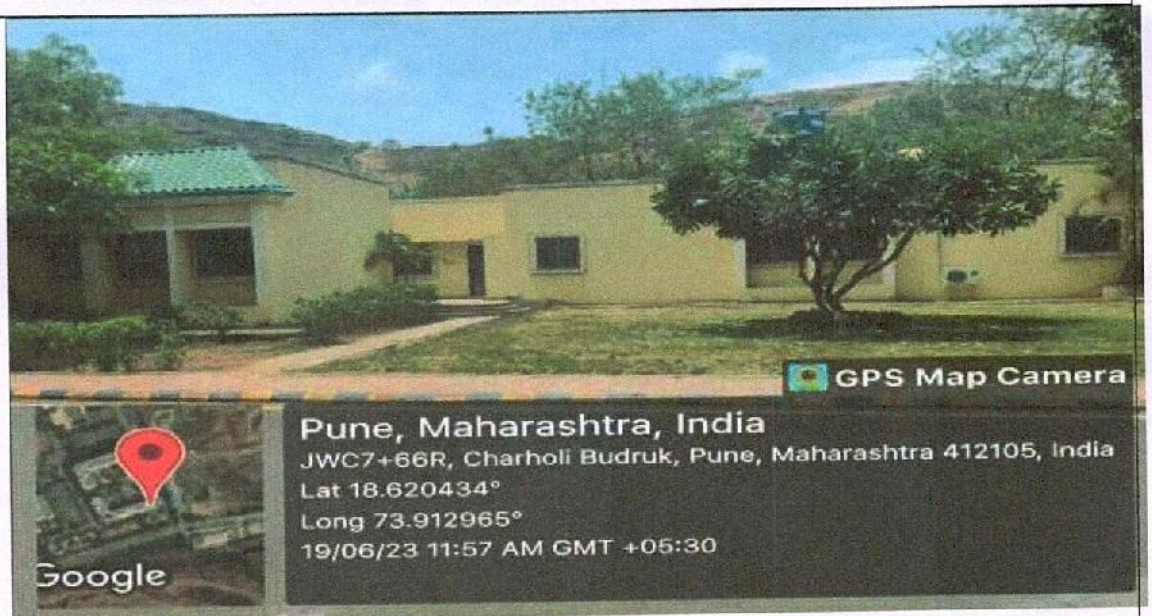
**Principal**  
Ajeenkya DY Patil School of  
Engineering, Lohegaon, Pune




Open  
Gymnasium



Guest House



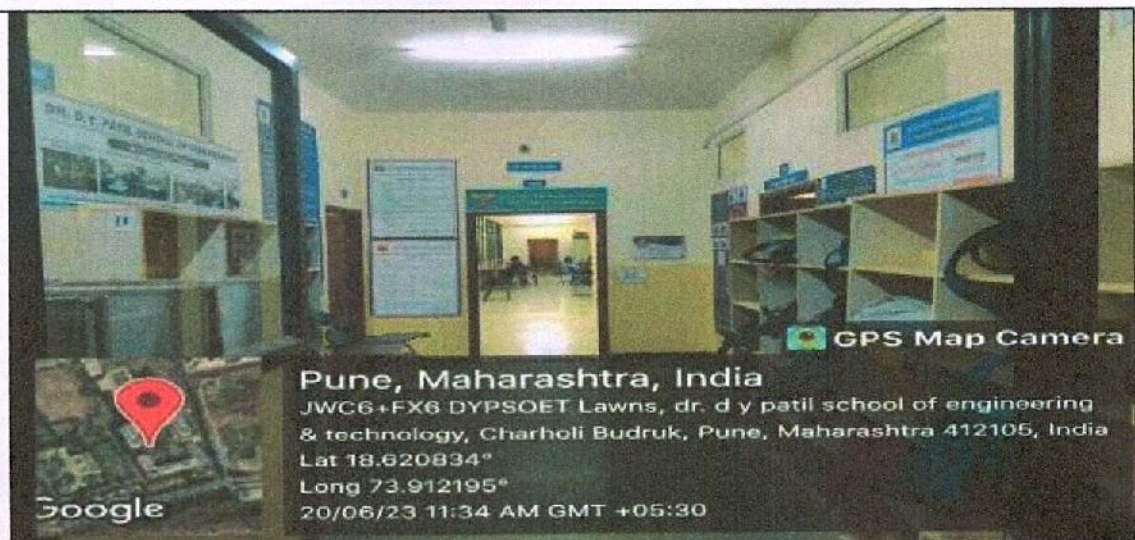
Workshop




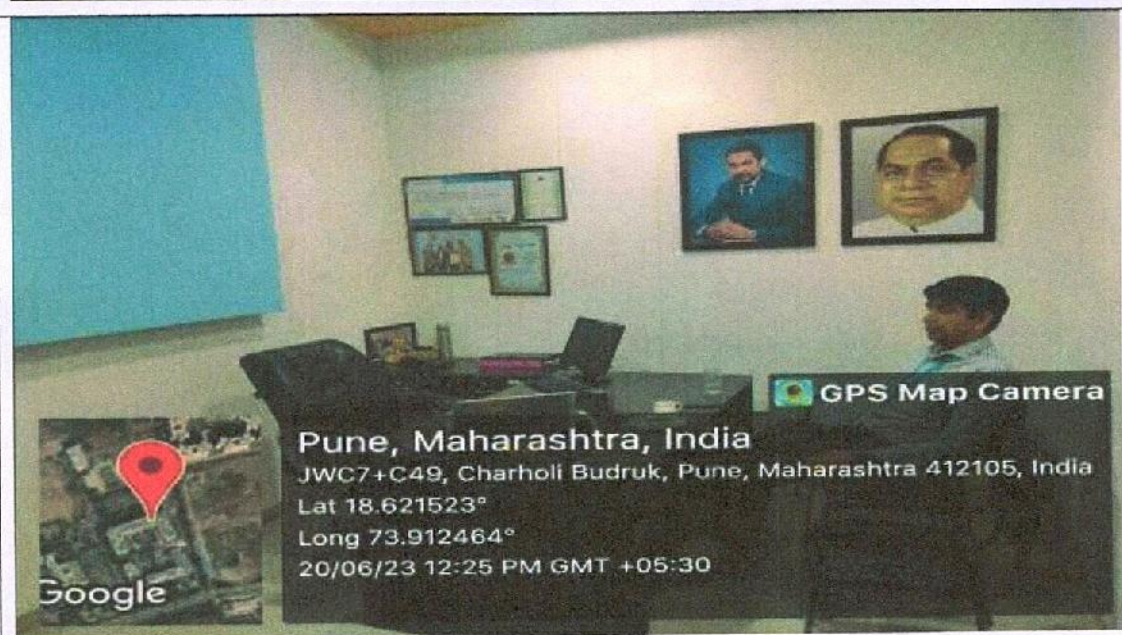
**Principal**  
Ajeenkya DY Patil School of  
Engineering, Lohegaon, Pune



Central Library



Training and Placement Cell



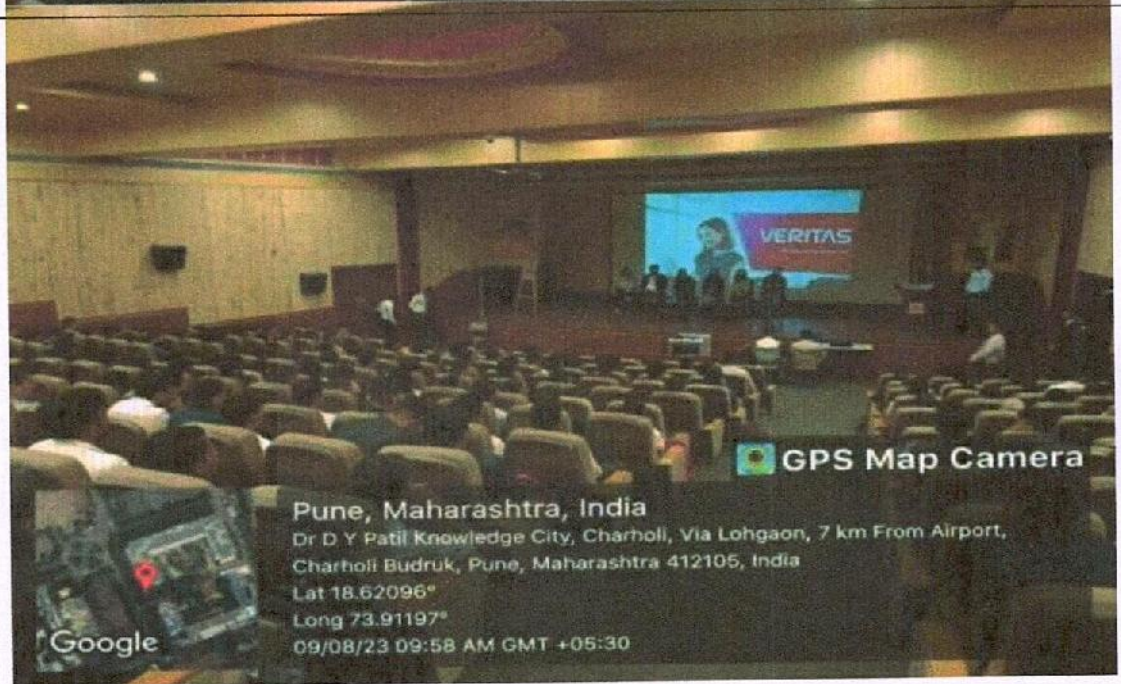
  
Principal  
Ajeenkya DY Patil School of  
Engineering, Lohegaon, Pune



Seminar Hall



Auditorium  
(285)



  
Principal  
Ajeenkya DY Patil School of  
Engineering, Lohegaon, Pune




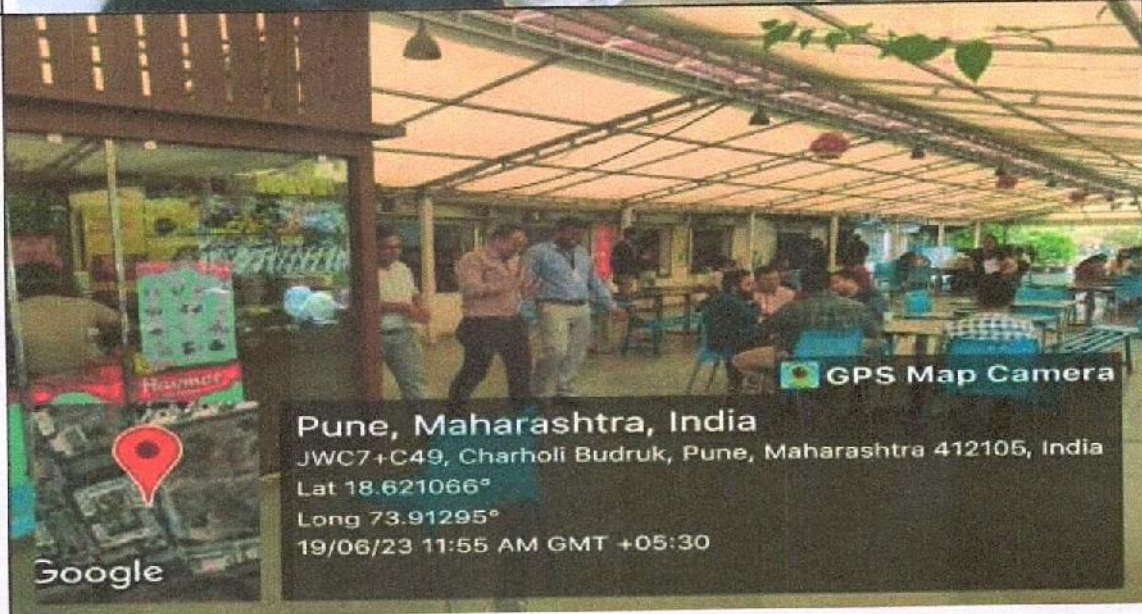
Open atrium



Amphitheatre



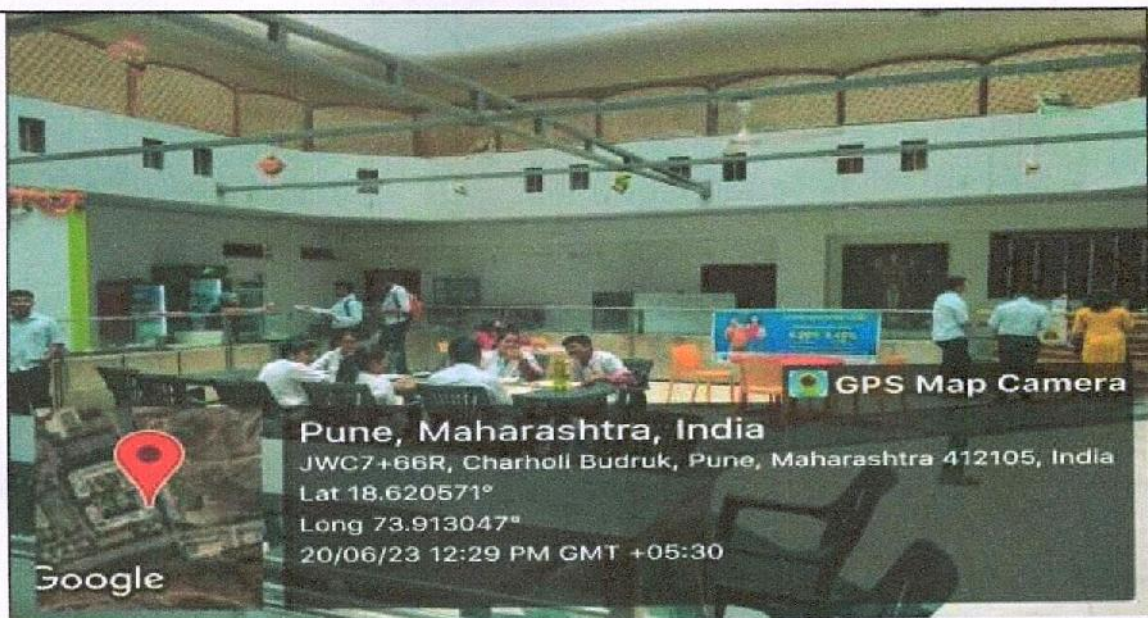
Stationary and food stall



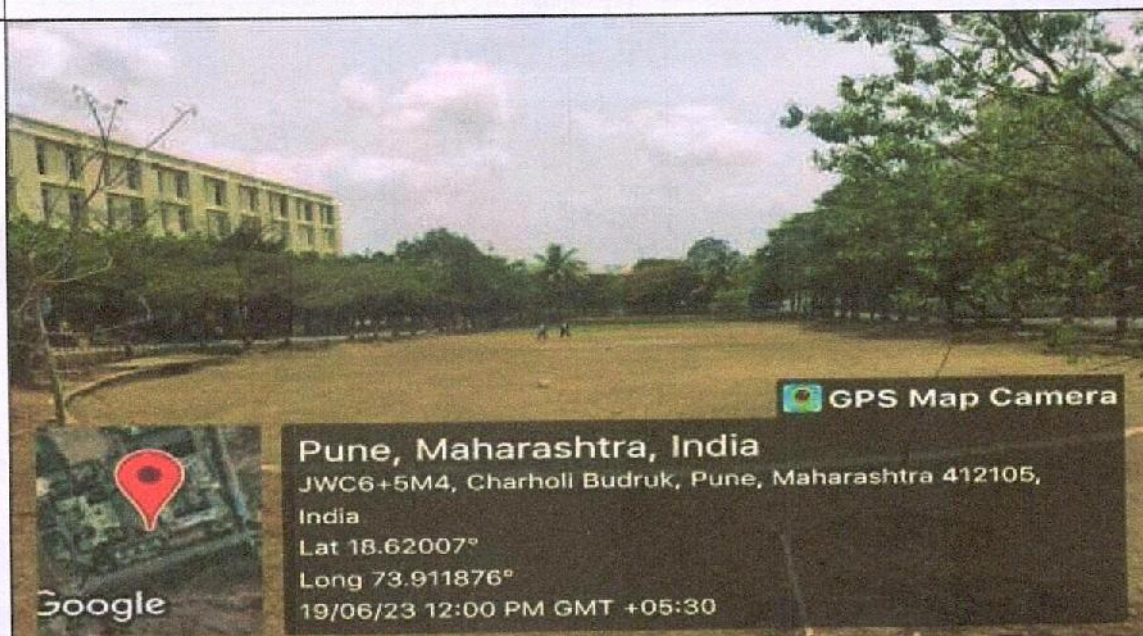
**Principal**  
Ajeenkya DY Patil School of  
Engineering, Lohegaon, Pune




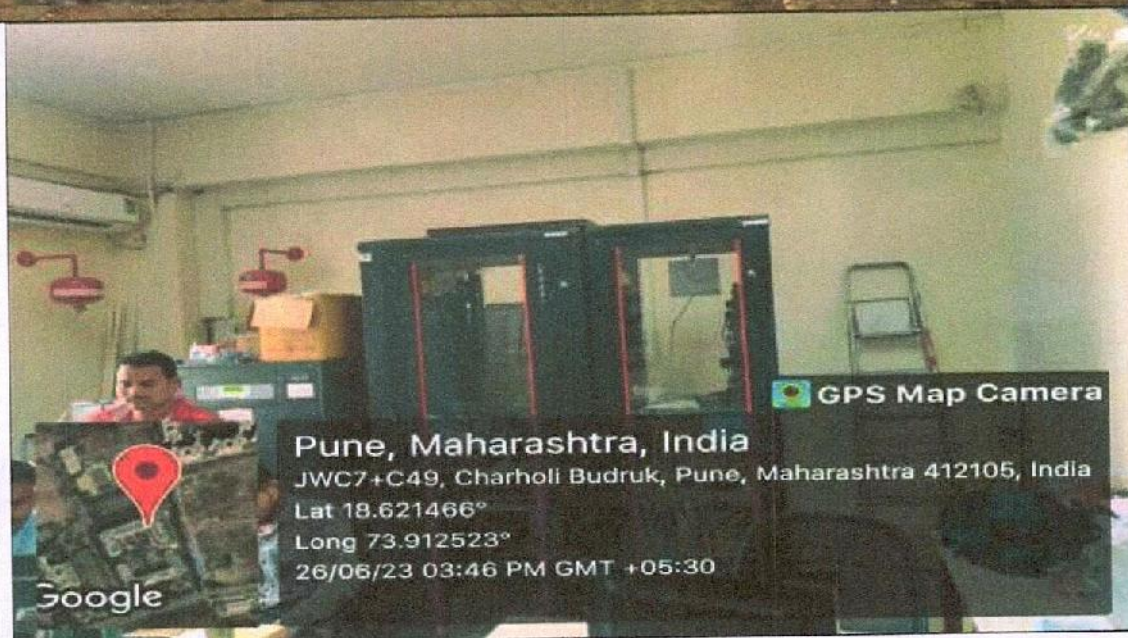
College Canteen




College Ground

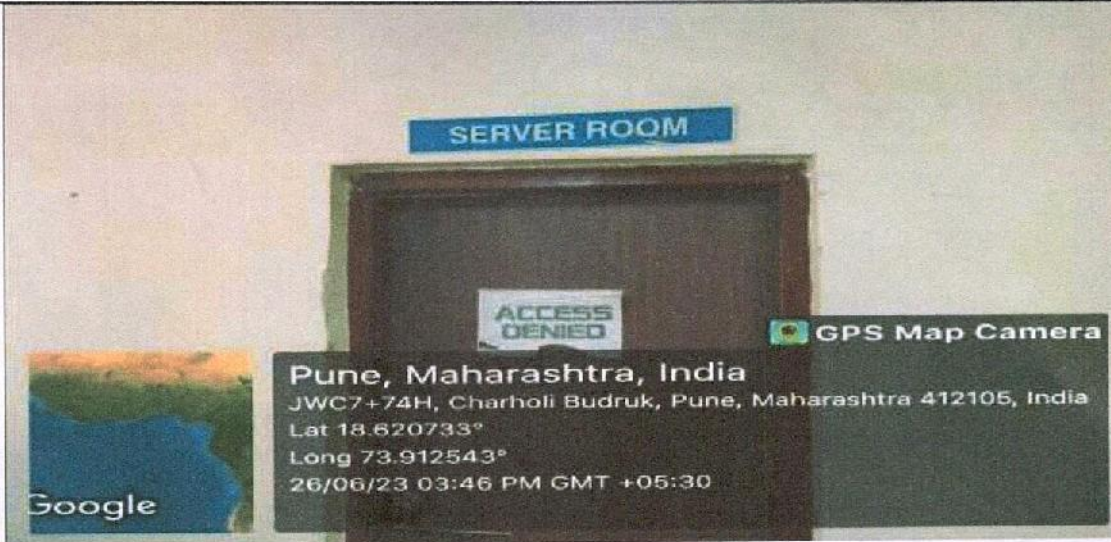
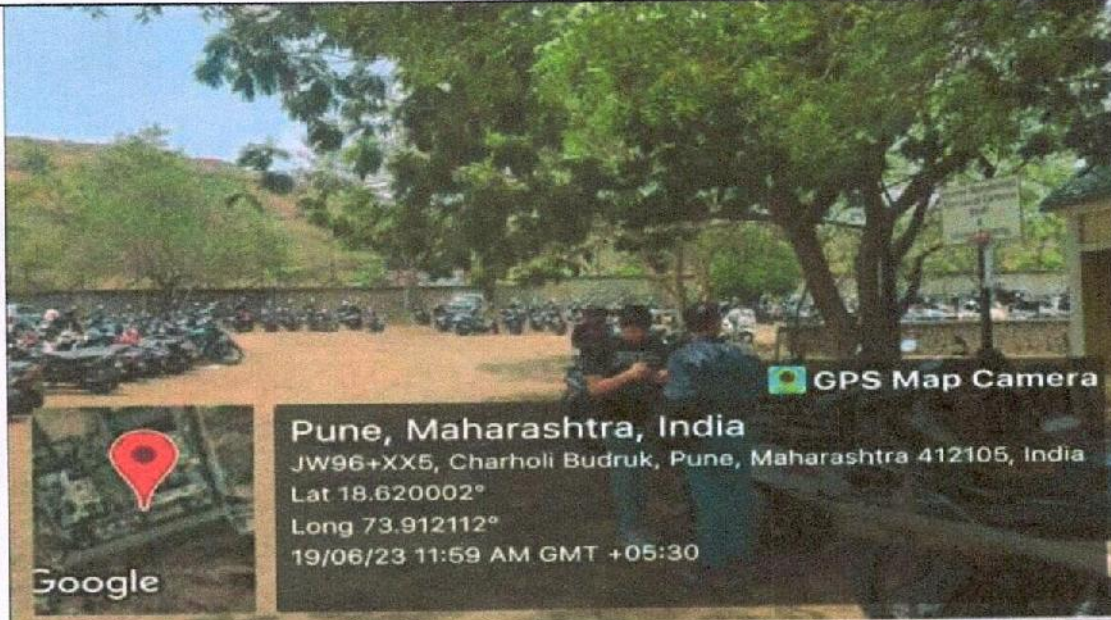
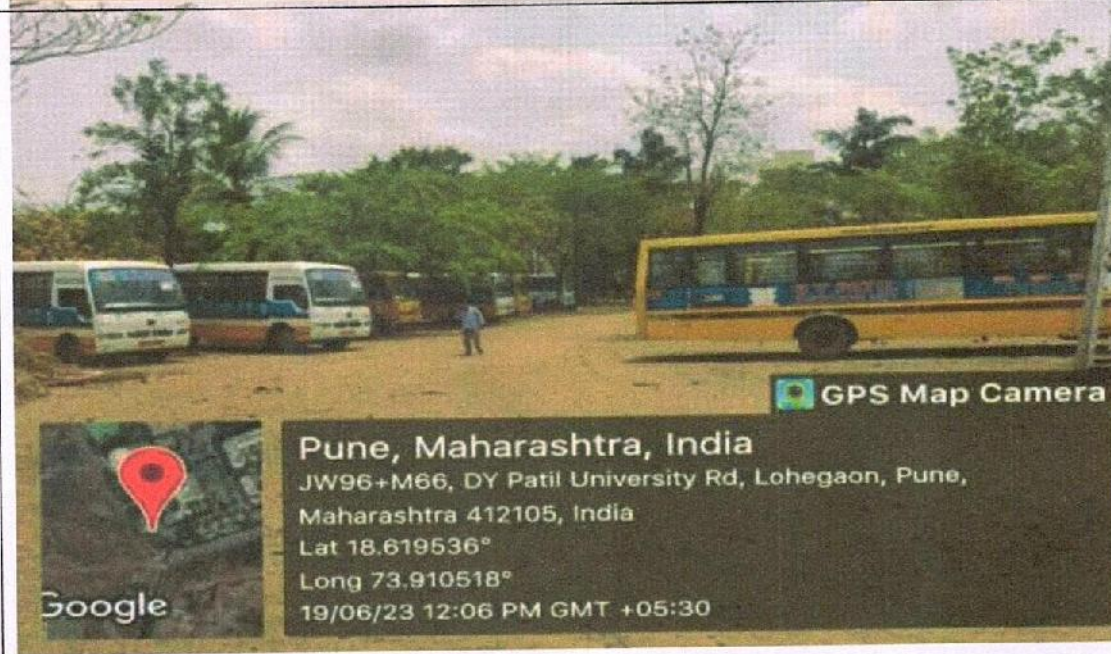


Server room



  
**Principal**  
Ajeenkya DY Patil School of  
Engineering, Lohegaon, Pune









	 <p><b>SERVER ROOM</b></p> <p><b>ACCESS DENIED</b></p> <p><b>GPS Map Camera</b></p> <p><b>Pune, Maharashtra, India</b>  JWC7+74H, Charholi Budruk, Pune, Maharashtra 412105, India  Lat 18.620733°  Long 73.912543°  26/06/23 03:46 PM GMT +05:30</p>
<p>Student Parking</p>	 <p><b>GPS Map Camera</b></p> <p><b>Pune, Maharashtra, India</b>  JW96+XX5, Charholi Budruk, Pune, Maharashtra 412105, India  Lat 18.620002°  Long 73.912112°  19/06/23 11:59 AM GMT +05:30</p>
<p>Bus Facility</p>	 <p><b>GPS Map Camera</b></p> <p><b>Pune, Maharashtra, India</b>  JW96+M66, DY Patil University Rd, Lohegaon, Pune, Maharashtra 412105, India  Lat 18.619536°  Long 73.910518°  19/06/23 12:06 PM GMT +05:30</p>



  
**Principal**  
Ajeenkya DY Patil School of  
Engineering, Lohegaon, Pune



RO Plant	 <p>GPS Map Camera</p> <p>Pune, Maharashtra, India JWC7+C49, Charholi Budruk, Pune, Maharashtra 412105, India Lat 18.621536° Long 73.912356° 08/05/23 02:30 PM GMT +05:30</p>  <p>Google</p>
Solar Plant	 <p>GPS</p> <p>Pune, Maharashtra, India JWC7+C49, Charholi Budruk, Pune, Maharashtra Lat 18.621536° Long 73.912356° 08/05/23 02:31 PM GMT +05:30</p>  <p>Google</p>
Power House	 <p>GPS Map Camera</p> <p>Pune, Maharashtra, India JWC7+C49, Charholi Budruk, Pune, Maharashtra 412105, India Lat 18.621388° Long 73.912308° 19/06/23 11:51 AM GMT +05:30</p>  <p>Google</p>



Principal  
Ajeenkya DY Patil School of  
Engineering, Lohegaon, Pune



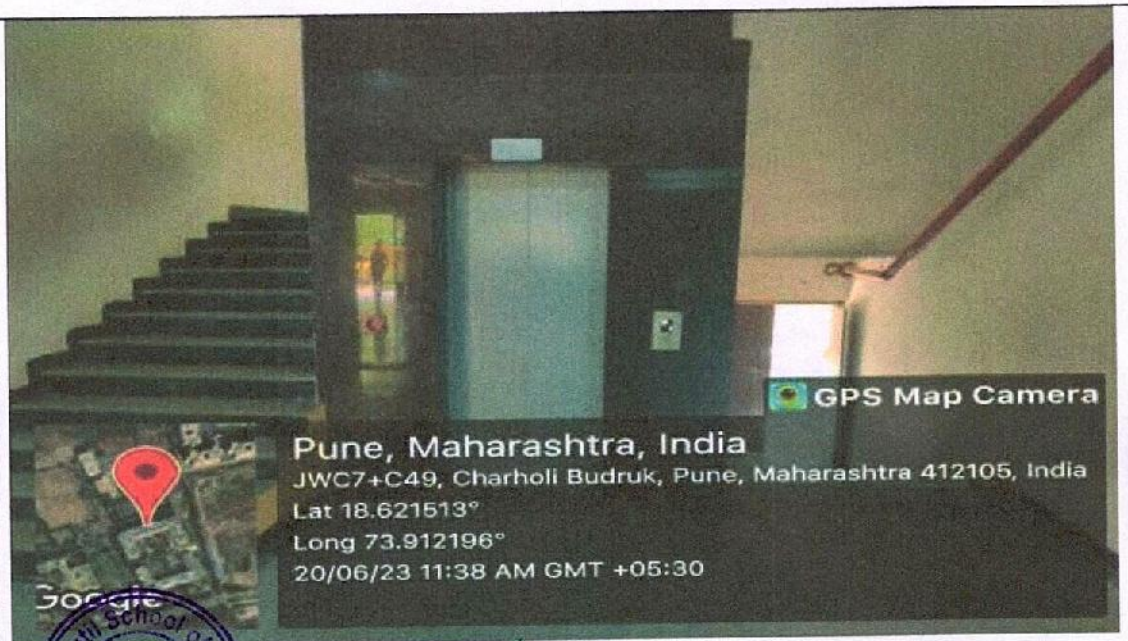
Girls Common Room



STP Plant










Lift Facility



**Principal**  
Ajeenkya DY Patil School of  
Engineering, Lohegaon, Pune



<p>Solar Plant with Parking</p>	 <p>GPS Map Camera</p> <p>Pune, Maharashtra, India JWC7+C49, Charholi Budruk, Pune, Maharashtra 412105, India Lat 18.621388° Long 73.912308° 19/06/23 11:51 AM GMT +05:30</p>  <p>Google</p>
<p>Bio gas plant</p>	 <p>GPS Map Camera</p> <p>Pune, Maharashtra, India JWC7+86R, Charholi Budruk, Pune, Maharashtra 412105, India Lat 18.620518° Long 73.913049° 19/06/23 11:52 AM GMT +05:30</p>  <p>Google</p>
<p>Green house</p>	 <p>GPS Map Camera</p> <p>Pune, Maharashtra, India JWC5+4QM, Charholi Budruk, Pune, Maharashtra 412105, India Lat 18.620008° Long 73.910019° 19/06/23 12:09 PM GMT +05:30</p>  <p>Google</p>




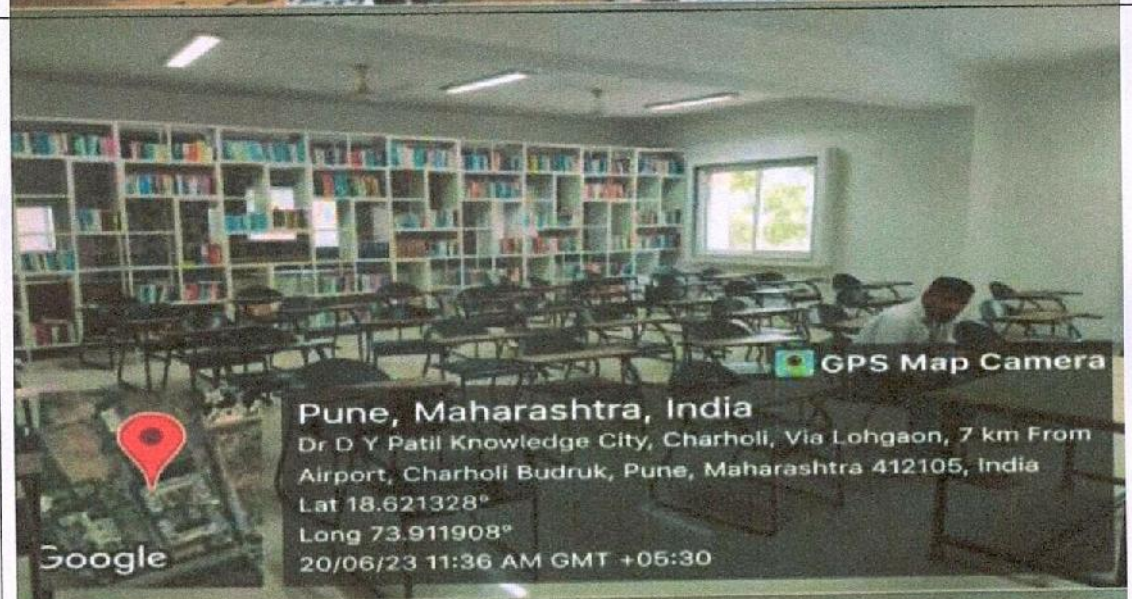
  
**Principal**  
 Ajeenkya DY Patil School of  
 Engineering, Lohegaon, Pune




E-Bike station



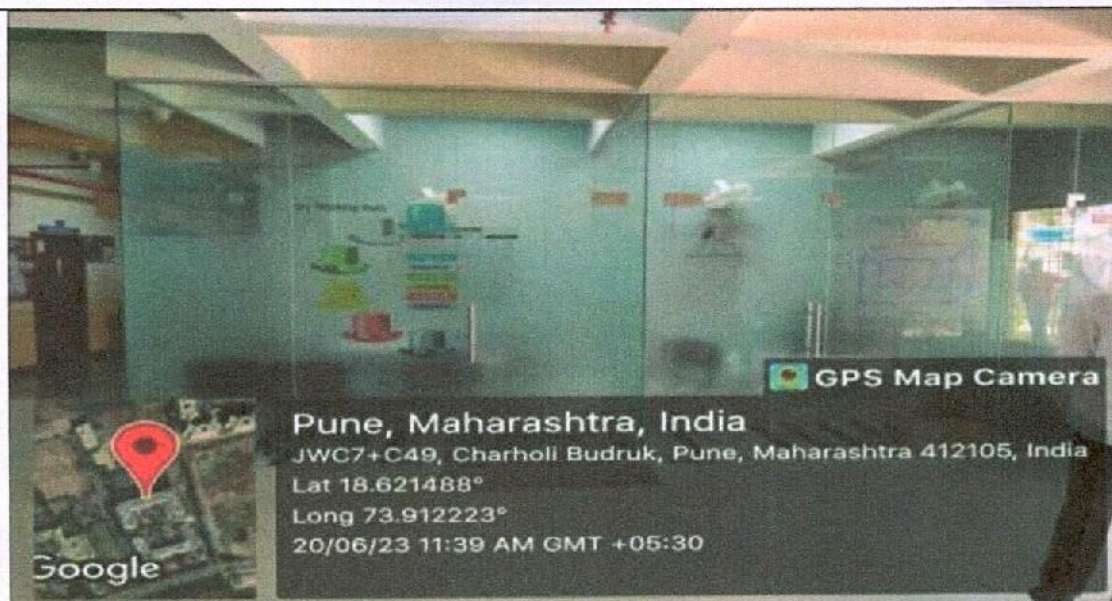
Kitabi cafe



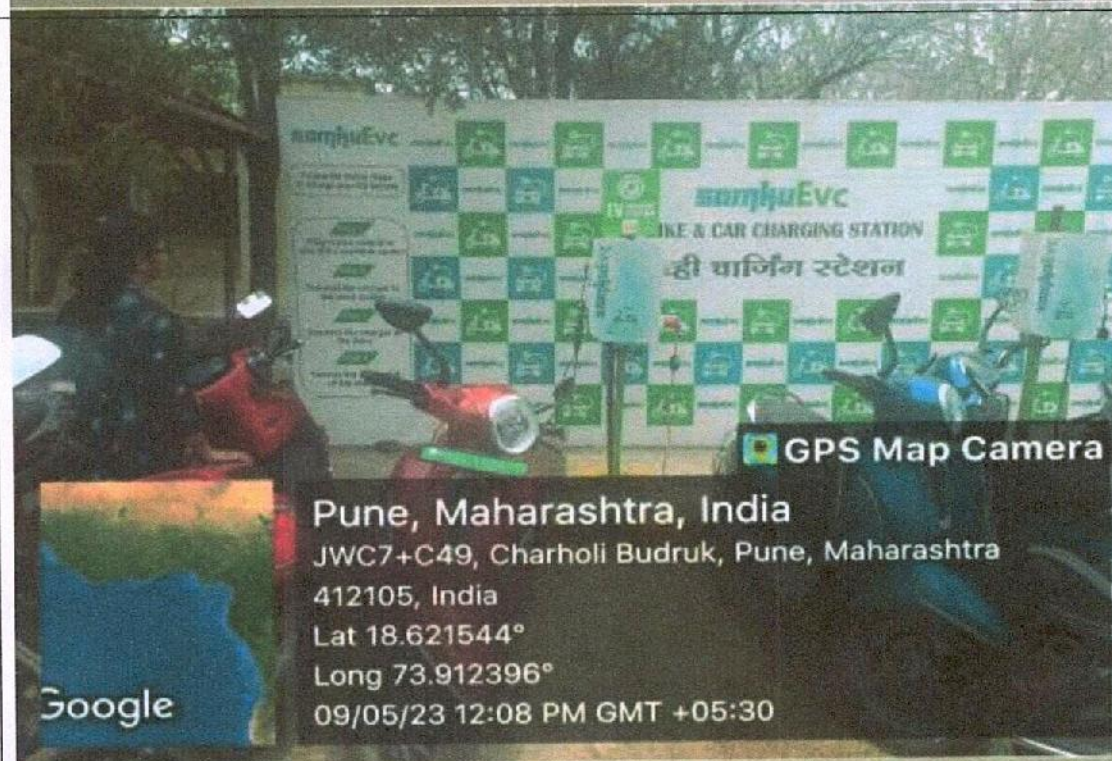
  
**Principal**  
Ajeenkya DY Patil School of  
Engineering, Lohegaon, Pune




Counseling room



Electric vehicle charging station

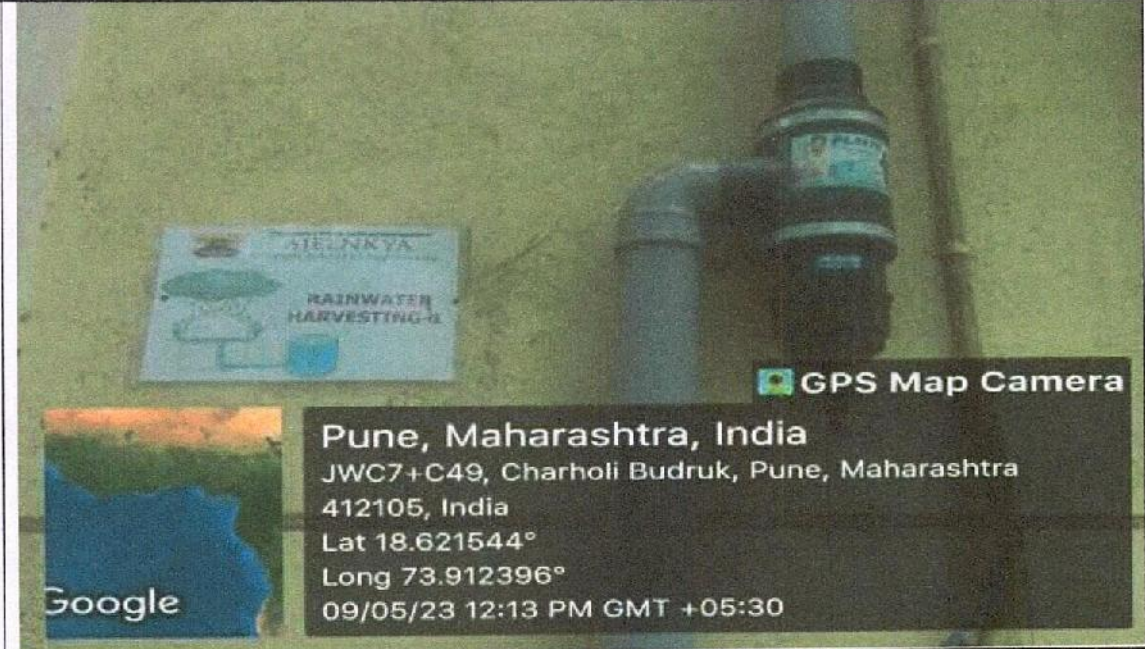
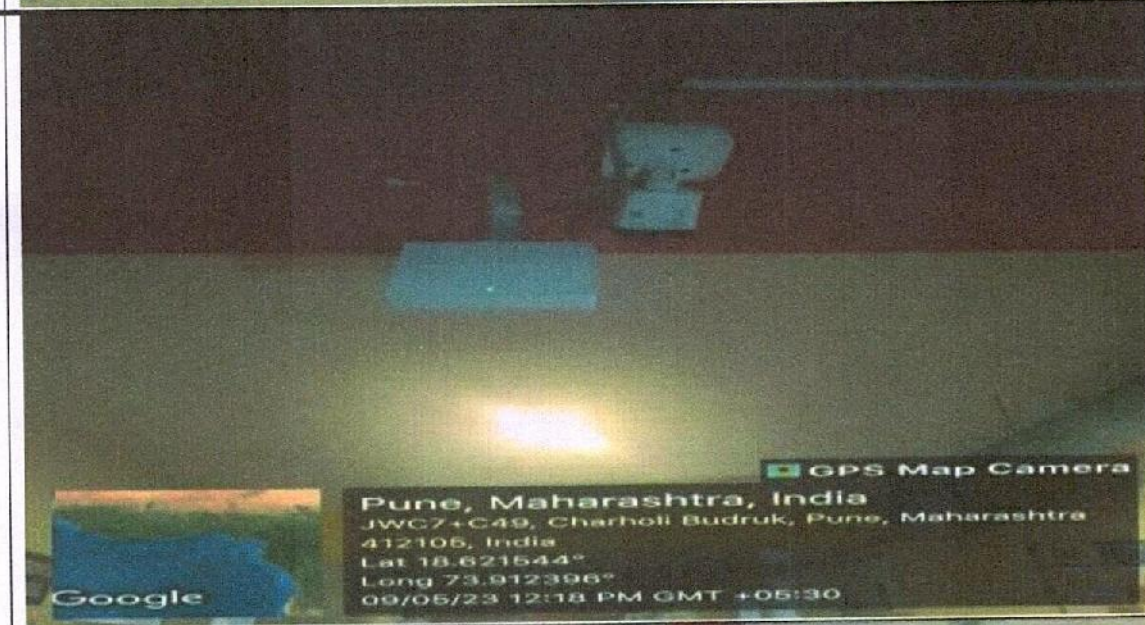
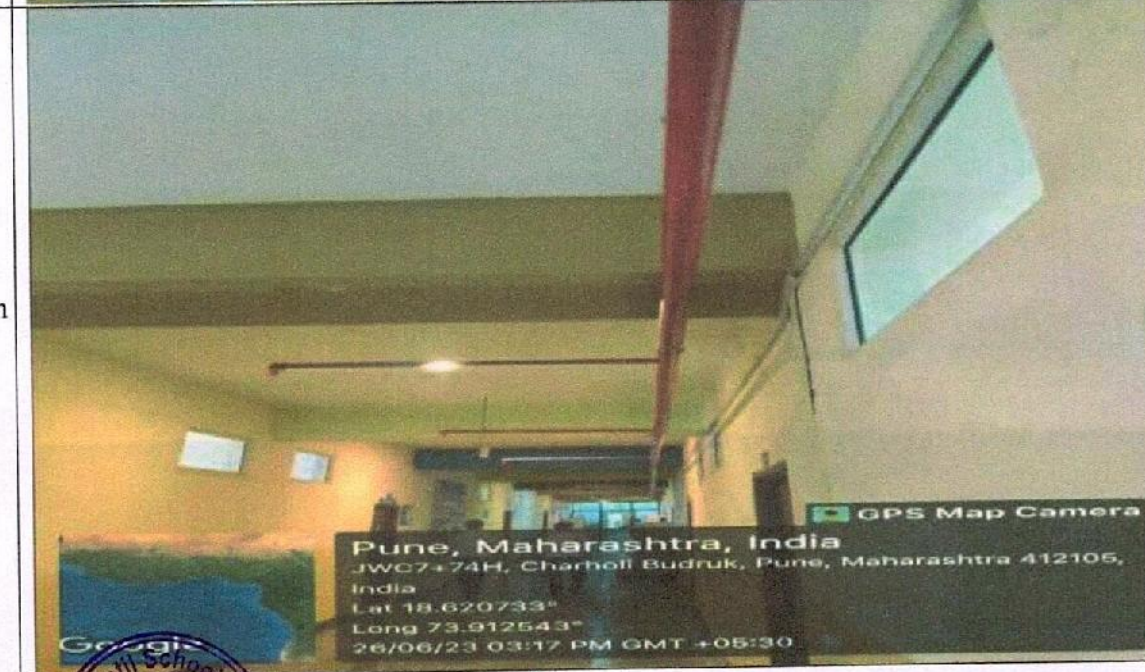


Rainwater Harvesting



PRINCIPAL  
ADYPSOE, PUNE



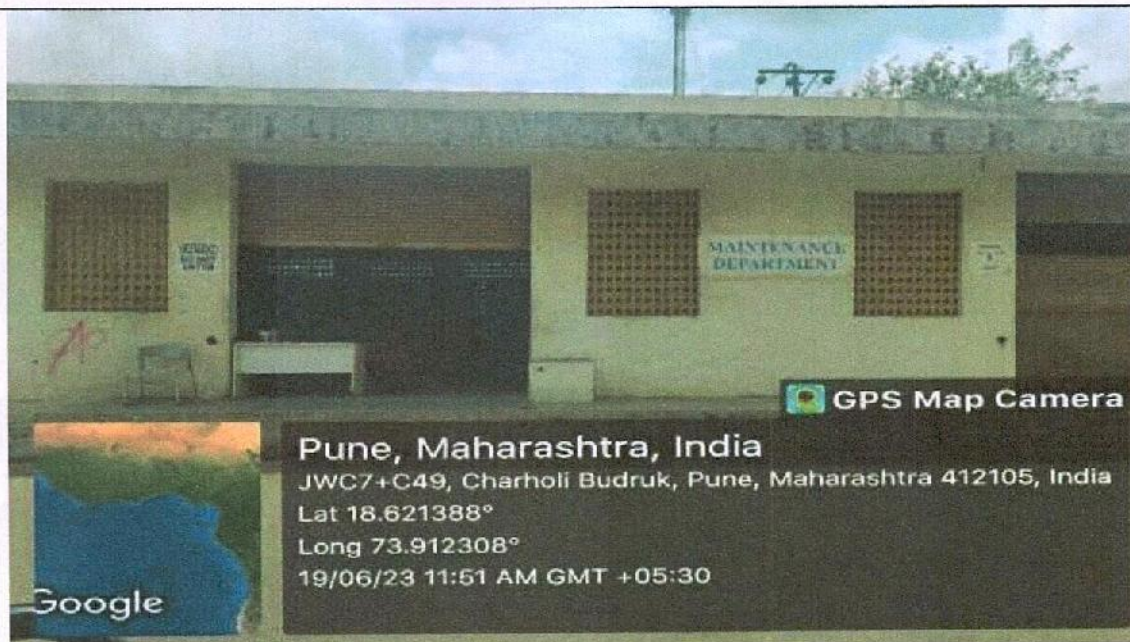
	 <p>GPS Map Camera</p> <p>Pune, Maharashtra, India JWC7+C49, Charholi Budruk, Pune, Maharashtra 412105, India Lat 18.621544° Long 73.912396° 09/05/23 12:13 PM GMT +05:30</p>
Wifi router	 <p>GPS Map Camera</p> <p>Pune, Maharashtra, India JWC7+C49, Charholi Budruk, Pune, Maharashtra 412105, India Lat 18.621544° Long 73.912396° 09/05/23 12:18 PM GMT +05:30</p>
Fire safety System	 <p>GPS Map Camera</p> <p>Pune, Maharashtra, India JWC7+74H, Charholi Budruk, Pune, Maharashtra 412105, India Lat 18.620733° Long 73.912543° 26/06/23 03:17 PM GMT +05:30</p>



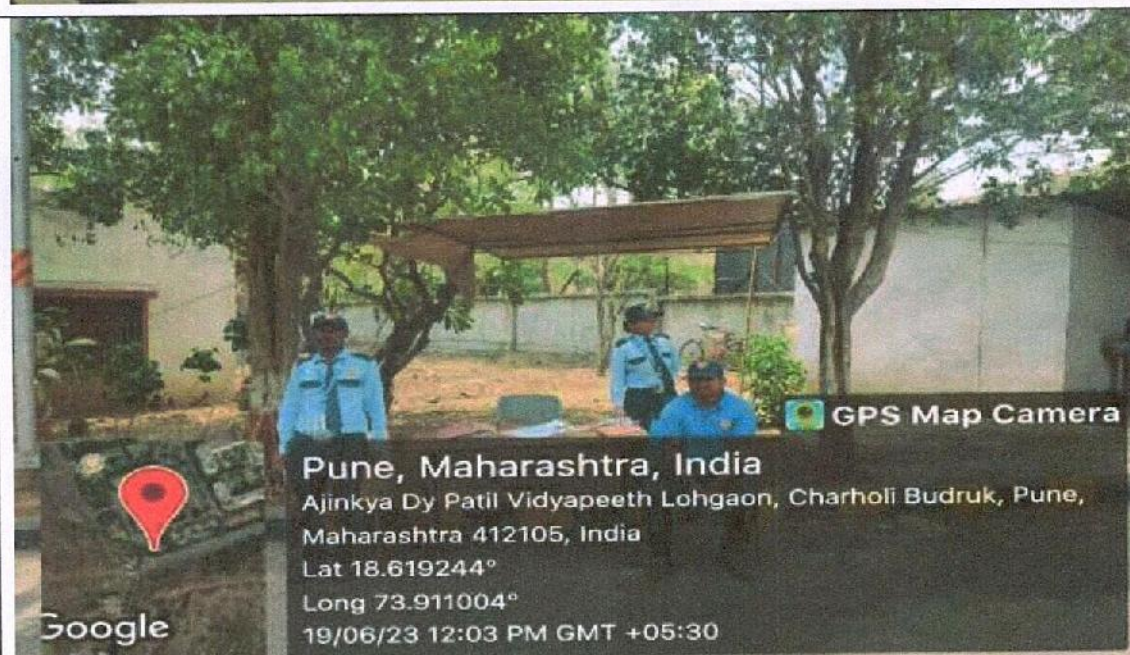
PRINCIPAL  
ADYPSOE, PUNE



Maintenance  
Department



College  
Security



Divyanjan Track



**PRINCIPAL**  
**ADYPSOE, PUNE**





"Empowerment through quality technical education"  
Dr D Y Patil Educational Enterprises Charitable Trust's

# AJEENKYA

## DY PATIL SCHOOL OF ENGINEERING

(Formerly known as DY Patil School of Engineering)

(Approved by AICTE, Recognized by Govt. of Maharashtra, Affiliated to Savitribai Phule Pune University)

(Accredited by NAAC, NABL & ISO 9001:2015 & 21001:2018 Certified Institute)

AICTE ID - 1-3847411



AISHE Code: C-46648

DTE Code: EN6732

SPPU PUN Code: CEGP015720

### A. Cultural Activities

Cultural Gathering under  
the Avirat Club



**PRINCIPAL**  
**ADYPSOE, PUNE**





Cultural Days celebrated by  
Avirat Club



Shivjayanti



Cultural and Sport Prize  
Distribution

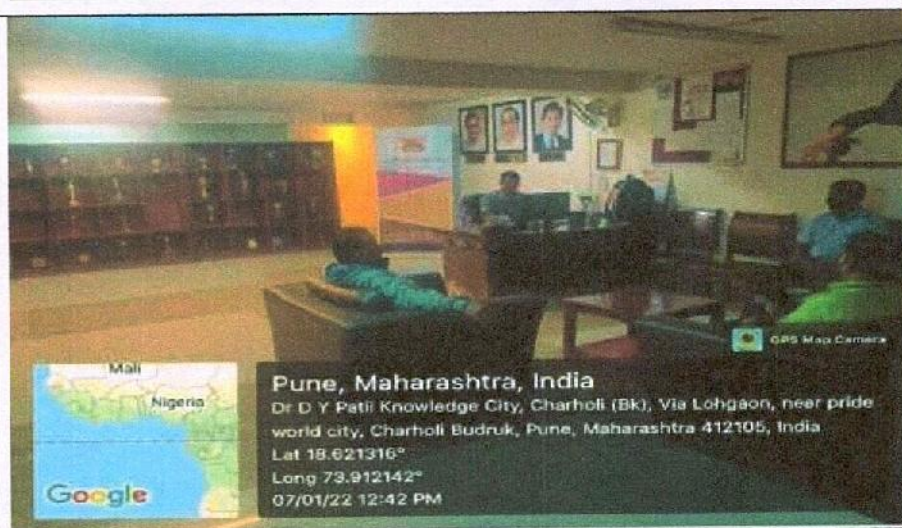


**Principal**  
Areenkya DY Patil School of  
engineering, Lohegaon, Pune




## B. Sports Facilities

### Gymkhana Office




### Multipurpose ground

- Cricket Field.
- Size (100m \* 60m)



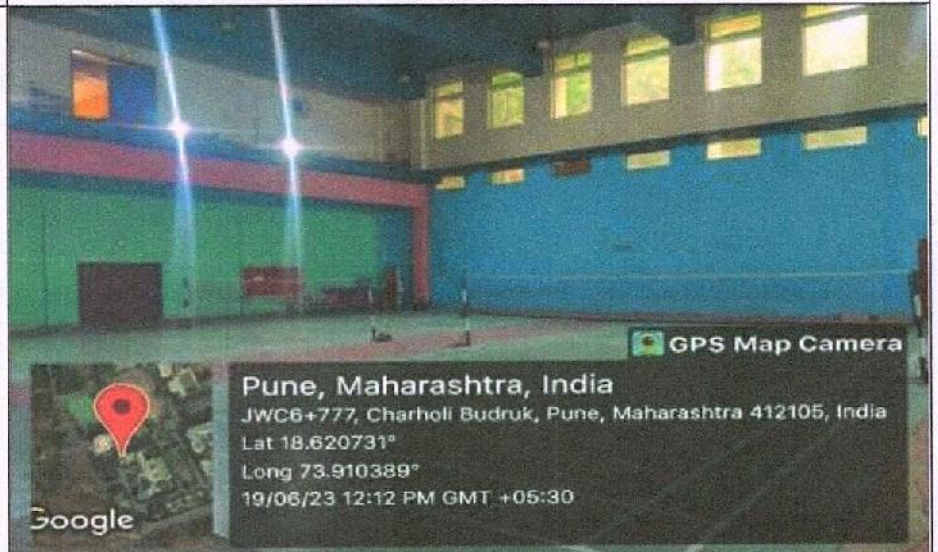
  
**Principal**  
Ajeenkya DY Patil School of  
Engineering, Lohegaon, Pune






### Badminton Court

- 2 Court size (44f x 20f)
- Floor matting court.




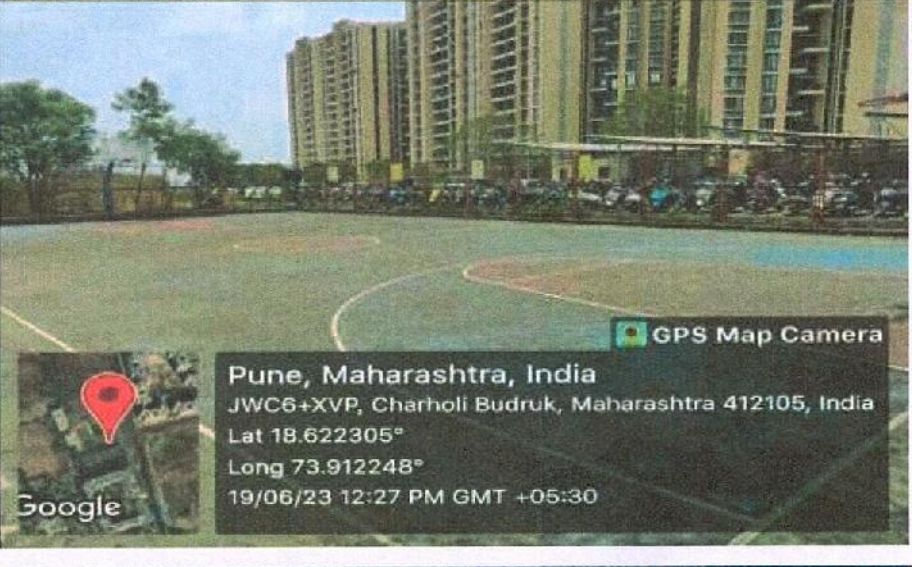

### Oval Ground

- Official size (25m \* 60m)
- Football field.



*Principal*  
Alankar Patil School of Engineering, Lohagaon, Pune



	
<p><b>Basketball Court</b></p> <ul style="list-style-type: none"> <li>● 2 no of size (28m x 15m)</li> <li>● Tar court</li> </ul>	 <p>Pune, Maharashtra, India JWC6+XVP, Charholi Budruk, Maharashtra 412105, India Lat 18.622305° Long 73.912248° 19/06/23 12:27 PM GMT +05:30</p>
<p><b>Table Tennis</b></p> <ul style="list-style-type: none"> <li>● 4 Table Size 2.74m x 1.52m</li> </ul>	 <p>Pune, Maharashtra, India Charholi Budruk, Via Lohgaon, JWC5+CXW, Charholi Budruk, Pune, Maharashtra 412105, India Lat 18.621044° Long 73.909987° 19/06/23 12:11 PM GMT +05:30</p>



*(Signature)*  
Principal  
Ajeenkya DY Patil School of  
Engineering, Lohegaon, Pune



### Volleyball Ground

- 2 courts of size (9m x 18m)



Pune, Maharashtra, India

JWC6+C6J, Charholi Budruk, Pune, Maharashtra 412105, India

Lat 18.621327°

Long 73.910546°

19/06/23 12:19 PM GMT +05:30

GPS Map Camera

### Swimming Pool

- 5 lane swimming pool
- Size (25m \* 12.5m)



Pune, Maharashtra, India

Dr D Y Patil Knowledge City, Charholi (Bk), Via Lohgaon, near pride world city, Charholi Budruk, Pune, Maharashtra 412105, India

Lat 18.621316°

Long 73.912142°

07/01/22 12:56 PM


GPS Map Camera




  
**Principal**  
Ajeenkya DY Patil School of  
Engineering, Lohegaon, Pune




Carom Board



Chess Board



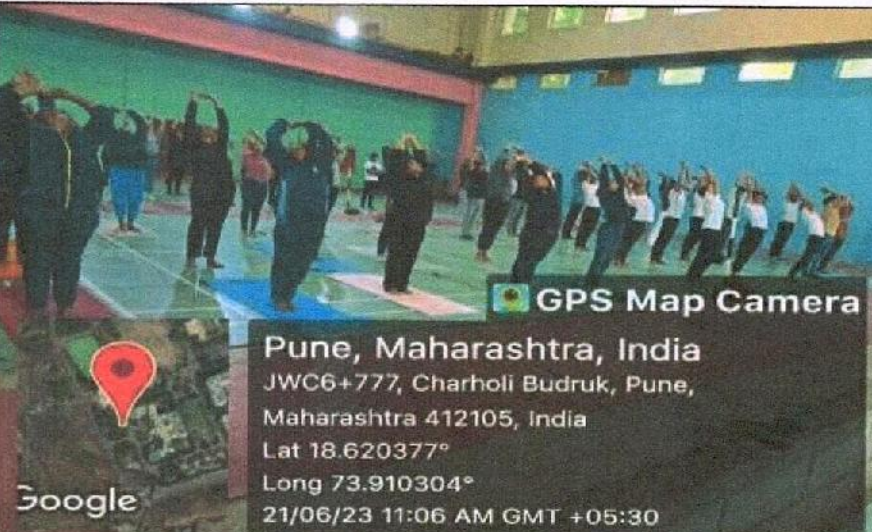
  
**Principal**  
Ajeenkya DY Patil School of  
Engineering, Lohegaon, Pune



### C. Gymnasium :-

<p style="text-align: center;"><b>Indoor Gym</b></p> <ul style="list-style-type: none"> <li>● Elliptical Machine</li> <li>● Rowing machine</li> <li>● Bench press</li> <li>● 2 station Chest press and chest fly machine</li> <li>● Multi station</li> </ul>	 <p>The image shows various gym equipment including an elliptical machine, a rowing machine, and bench press stations. A Google Map overlay shows the location in Pune, Maharashtra, India, with coordinates Lat 18.621316° and Long 73.812142°.</p>
<p style="text-align: center;"><b>Open Gym</b></p> <ul style="list-style-type: none"> <li>● Sitting and standing twist</li> <li>● Chest press</li> <li>● Both leg front back swing</li> <li>● Abs bench</li> <li>● Side swing</li> <li>● Hand rolling</li> <li>● Alternate leg front back swing</li> <li>● Pull up bar</li> </ul>	 <p>The image shows outdoor gym equipment including a sitting and standing twist machine, a chest press machine, and a pull-up bar. A Google Map overlay shows the location in Pune, Maharashtra, India, with coordinates Lat 18.621316° and Long 73.812142°.</p>

### D. Yoga Center :-

<p style="text-align: center;"><b>Yoga Center</b></p>	 <p>The image shows a group of people practicing yoga in a large indoor hall. A Google Map overlay shows the location in Pune, Maharashtra, India, with coordinates Lat 18.620377° and Long 73.910304°.</p>
---	---



Principal  
Ajeenkya DY Patil School of  
Engineering, Lohegaon, Pune